

No-Build

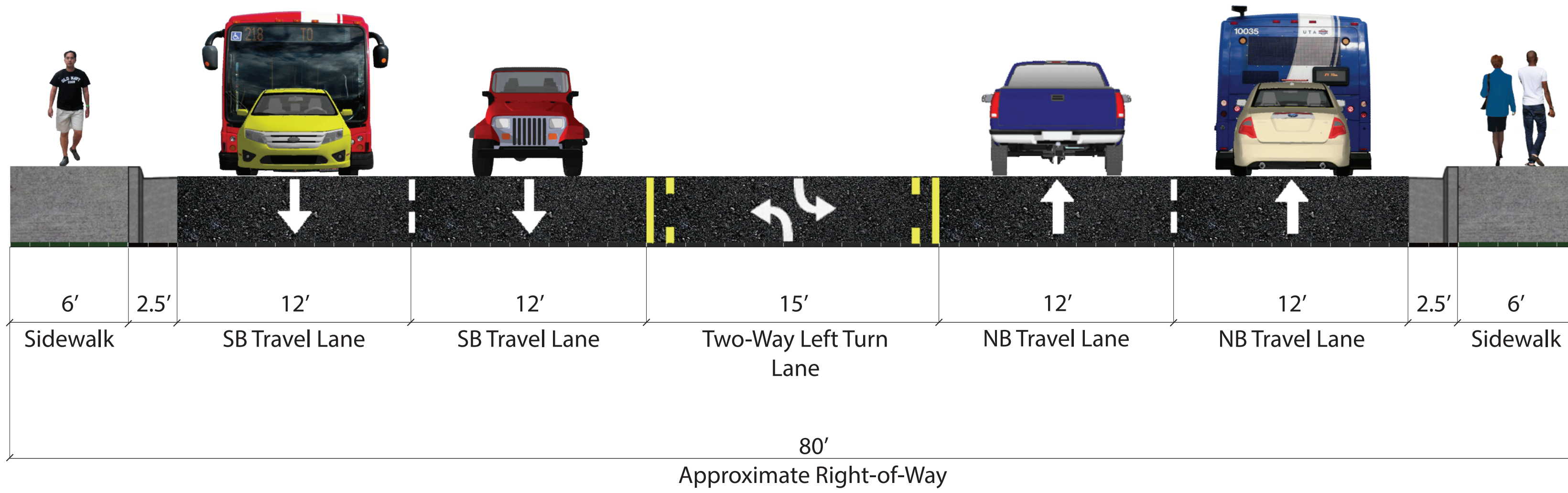
The No-Build option represents the existing roadway conditions of Milton Road, which includes two travel lanes in each direction with a center two-way left turn lane, and (generally) six-foot sidewalks on both sides of the corridor, though the width of the sidewalk is narrower than six feet in some locations. The No-Build option is the only alternative that would not impact private properties. Finally, it is critical to include the No-Build option as the baseline condition to highlight positive and/or negative change relative to the other alternatives.

Tier 3 Rank

1st

Tier 3 Score

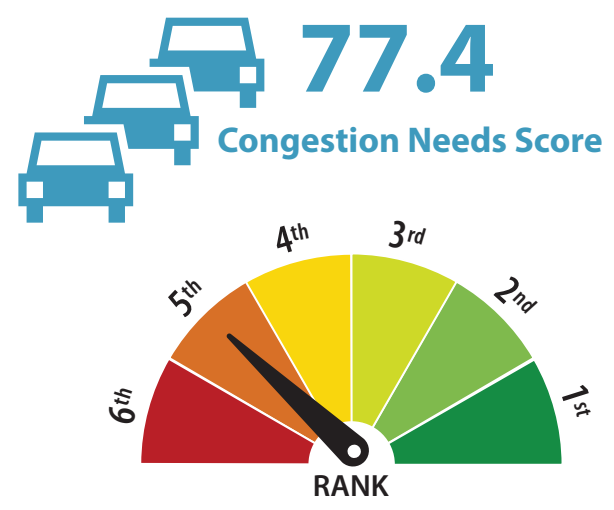
60.10



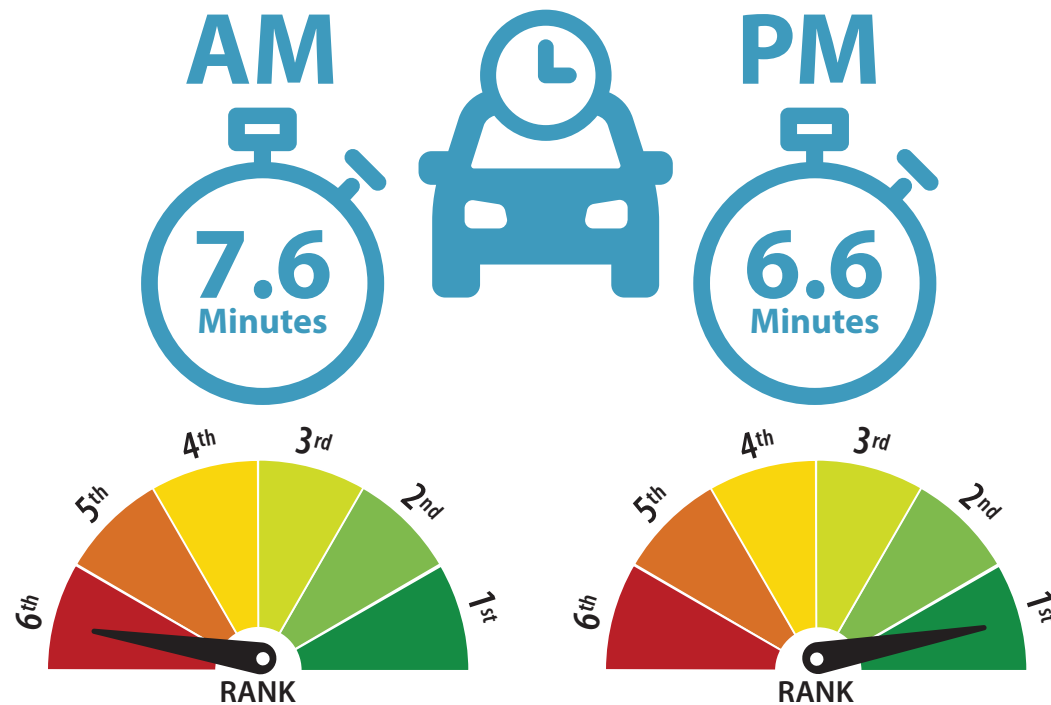
Tier 3 Evaluation Criteria Results

2040 Traffic Operations

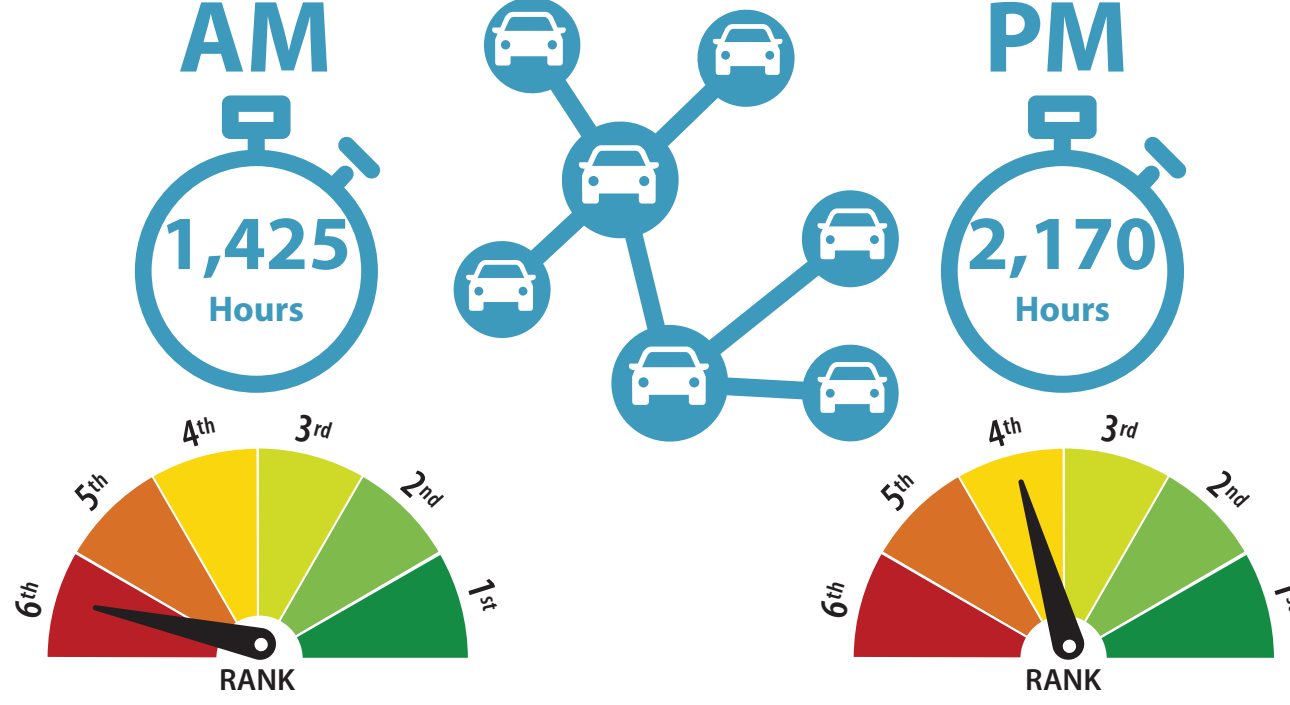
Level-of-Service



Travel Time

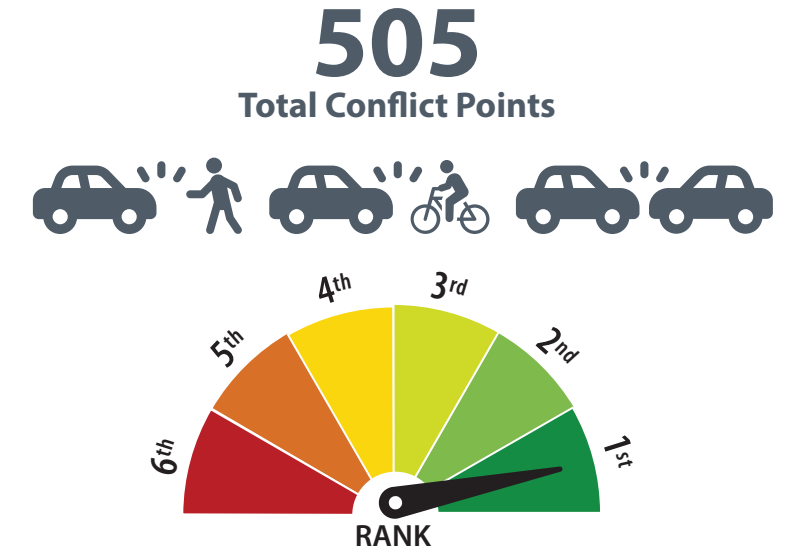


Total Network Delay



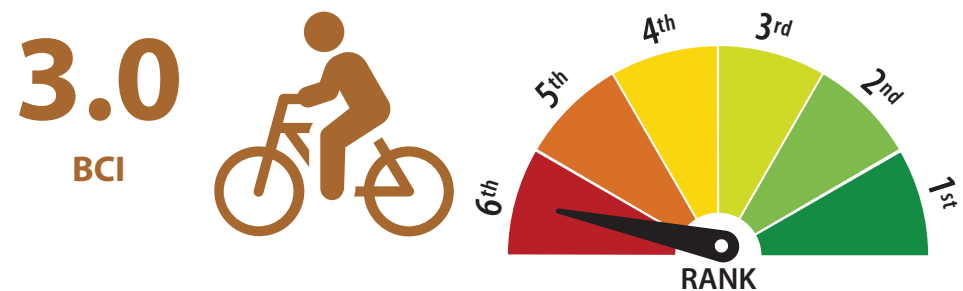
Safety

Conflict Points

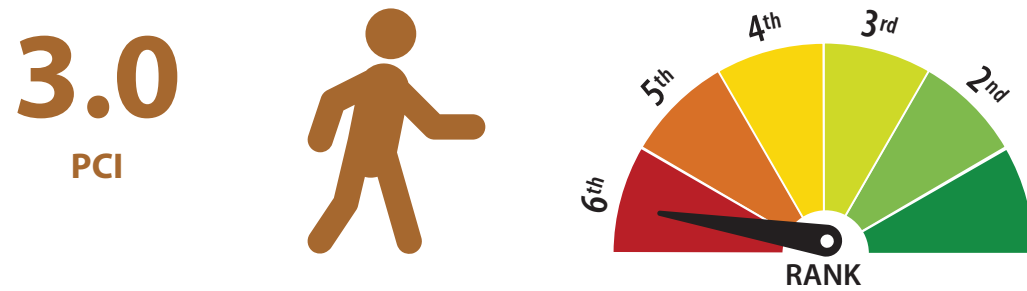


Expand Travel Modes

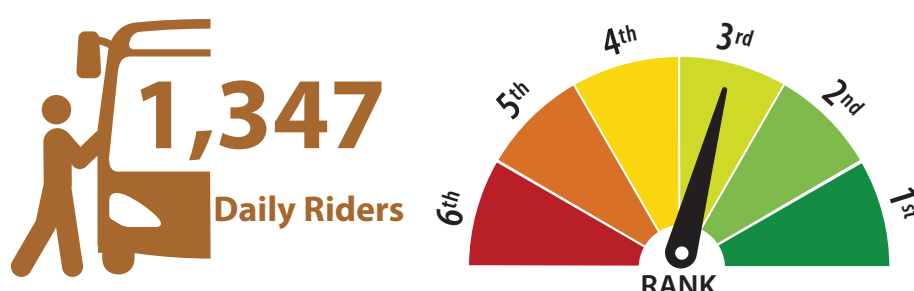
Bicycle Comfort Index



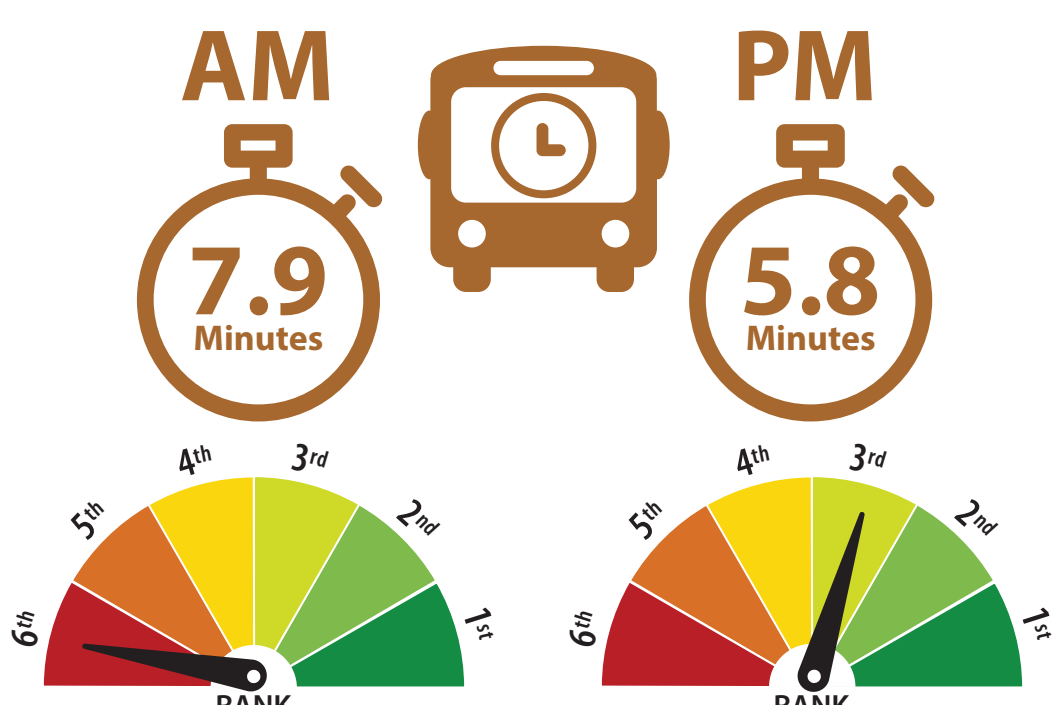
Pedestrian Comfort Index



2040 Transit Ridership

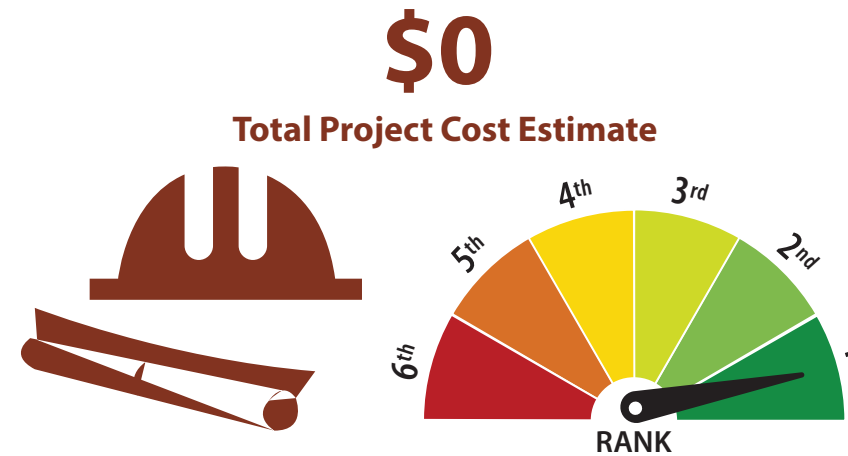


2040 Transit Travel Time

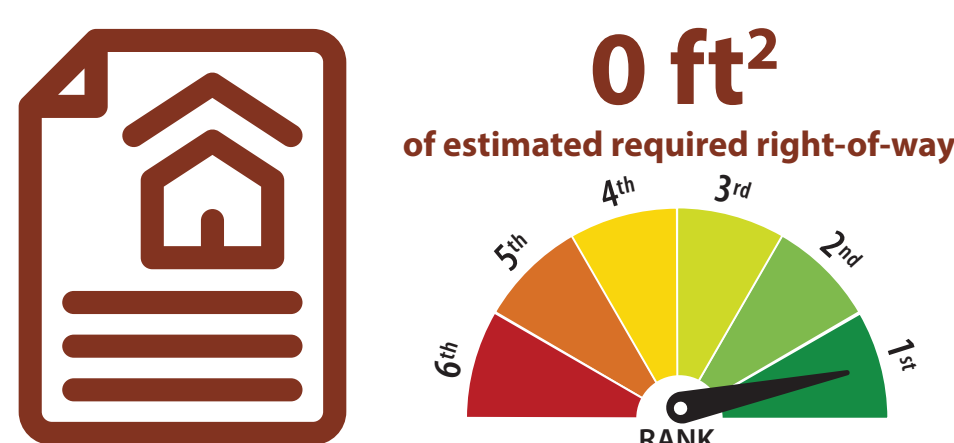


Cost / Implementation

Project Cost



Right-of-Way Impact

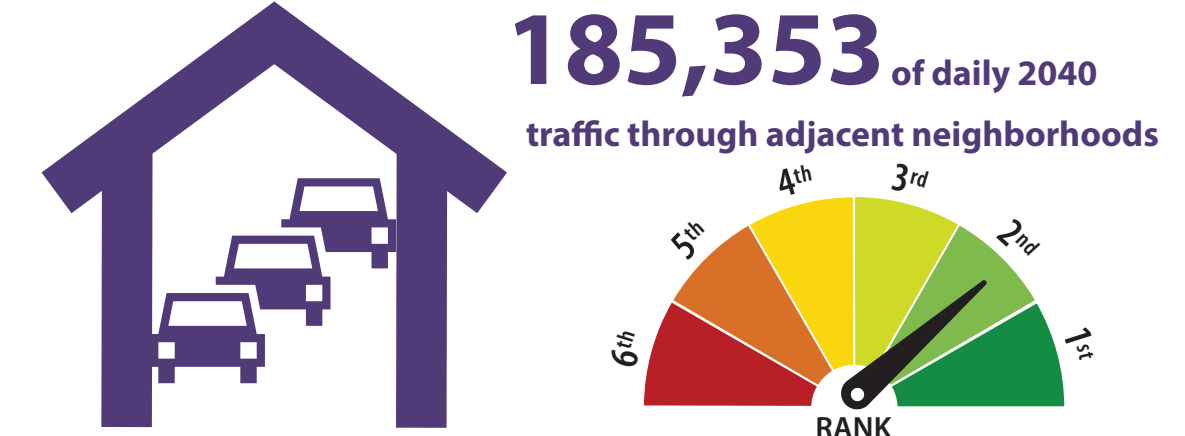


Implementation Opportunities

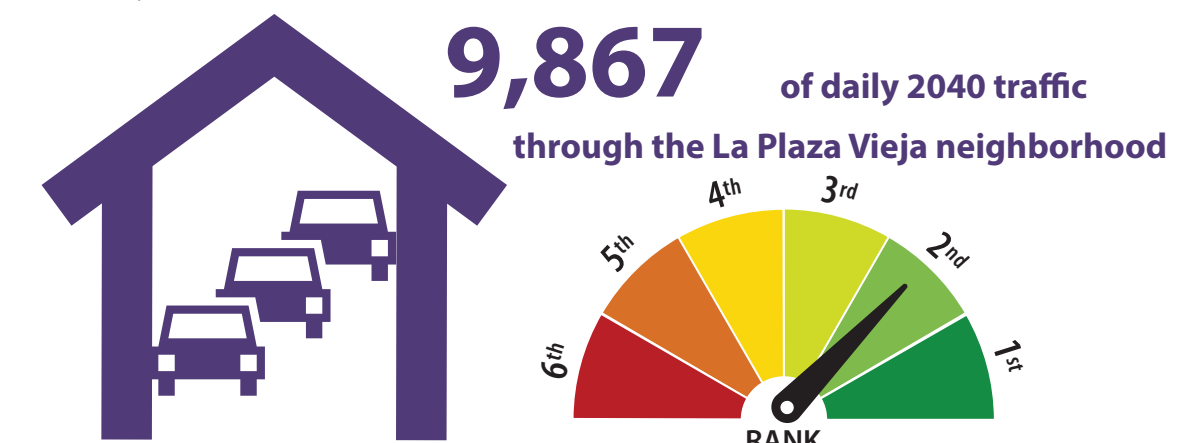


Environmental Impacts

Neighborhood Impacts



Clay Ave Cut-thru Traffic



Air Quality

