



**APPENDIX F
SYSTEM ALTERNATIVE I PROFILES SHEETS**

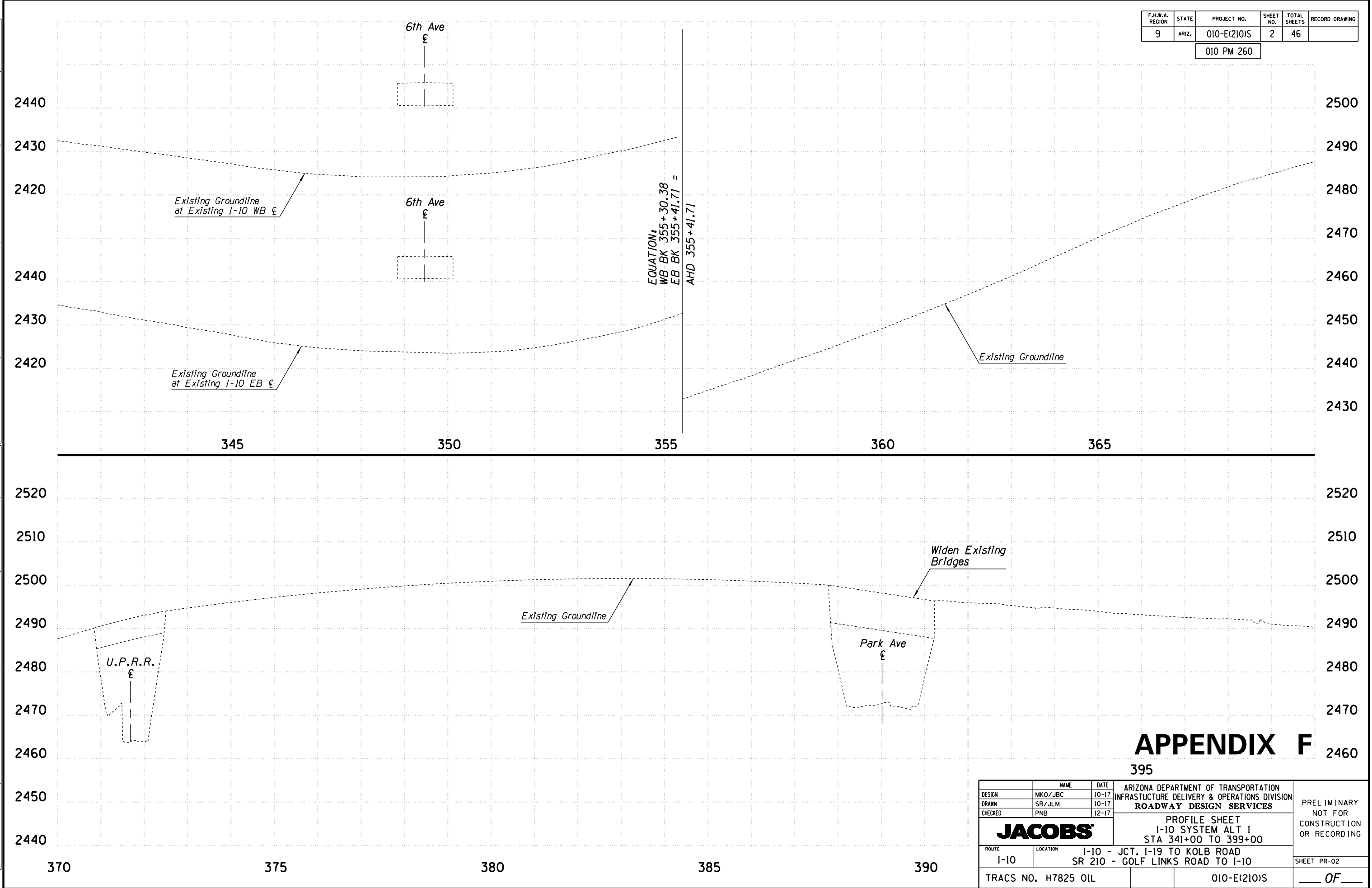
(RECOMMENDED ALTERNATIVE)



THIS PAGE INTENTIONALLY LEFT BLANK

F.H.W.A. REGION	STATE	PROJECT NO.	SHEET NO.	TOTAL SHEETS	RECORD DRAWING
9	ARIZ.	010-E(210)S	2	46	

010 PM 260



SURVEY NO. FINISHED PLANS REVISIONS LOCATION DATE
 SURVEY NO. FINISHED PLANS REVISIONS LOCATION DATE
 SURVEY NO. FINISHED PLANS REVISIONS LOCATION DATE

APPENDIX F

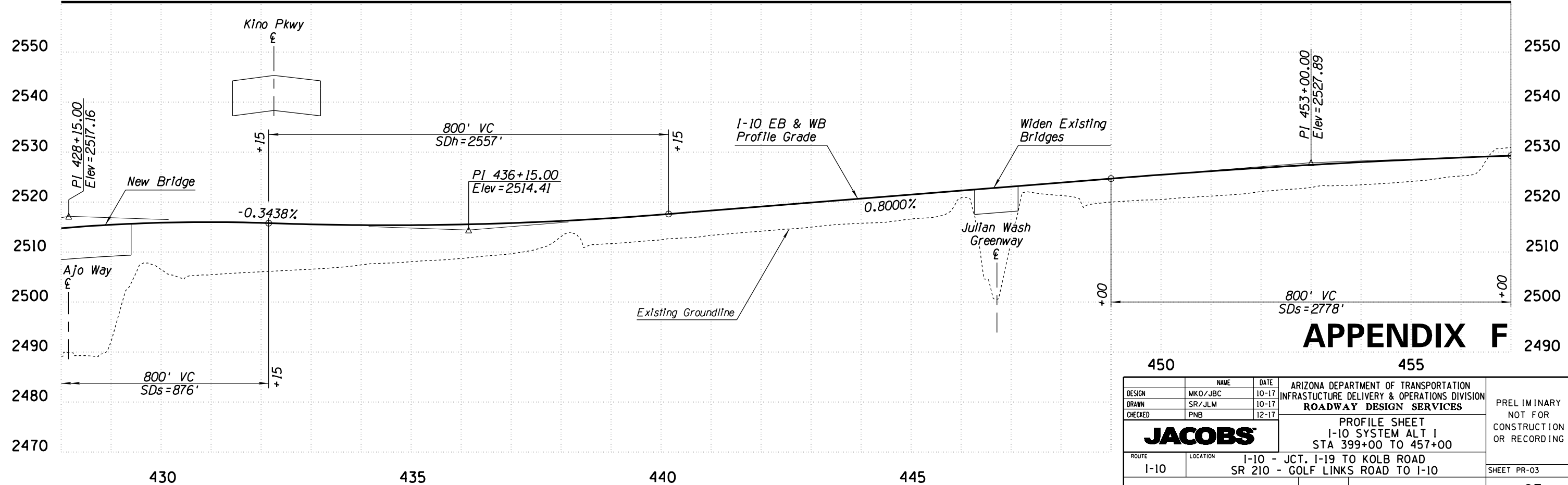
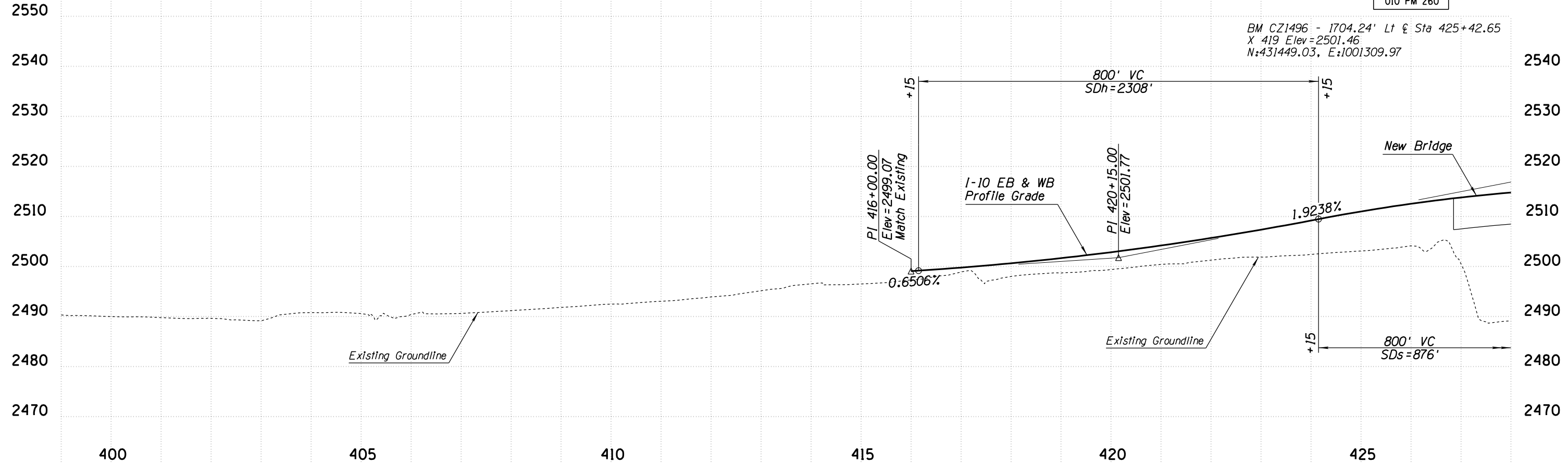
395

DESIGN	MKO/JBC	10-17	ARIZONA DEPARTMENT OF TRANSPORTATION INFRASTRUCTURE DELIVERY & OPERATIONS DIVISION ROADWAY DESIGN SERVICES	PRELIMINARY NOT FOR CONSTRUCTION OR RECORDING
DRAWN	SR/JLM	10-17		
CHECKED	PNB	12-17		
JACOBS			PROFILE SHEET I-10 SYSTEM ALT 1 STA 341+00 TO 399+00	
ROUTE	LOCATION		SHEET PR-02	
I-10	I-10 - JCT. I-19 TO KOLB ROAD SR 210 - GOLF LINKS ROAD TO I-10			
TRACS NO. H7825 OIL		010-E(210)S		OF

F.H.W.A. REGION	STATE	PROJECT NO.	SHEET NO.	TOTAL SHEETS	RECORD DRAWING
9	ARIZ.	010-E(210)S	3	46	

010 PM 260

BM CZ1496 - 1704.24' Lt & Sta 425+42.65
 X 419 Elev = 2501.46
 N:431449.03, E:1001309.97



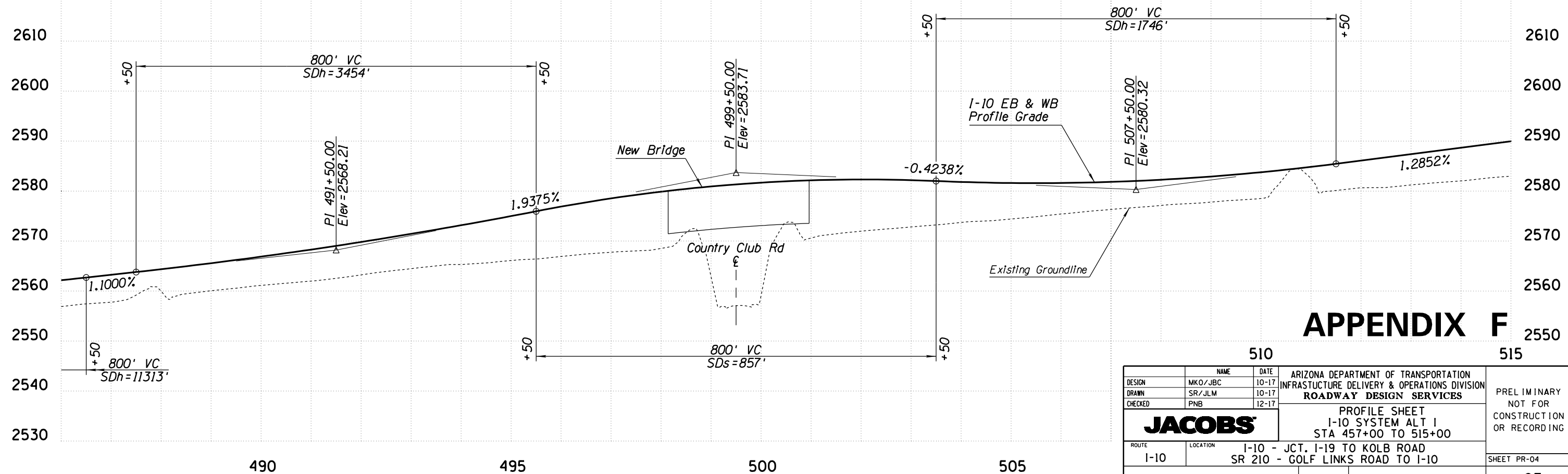
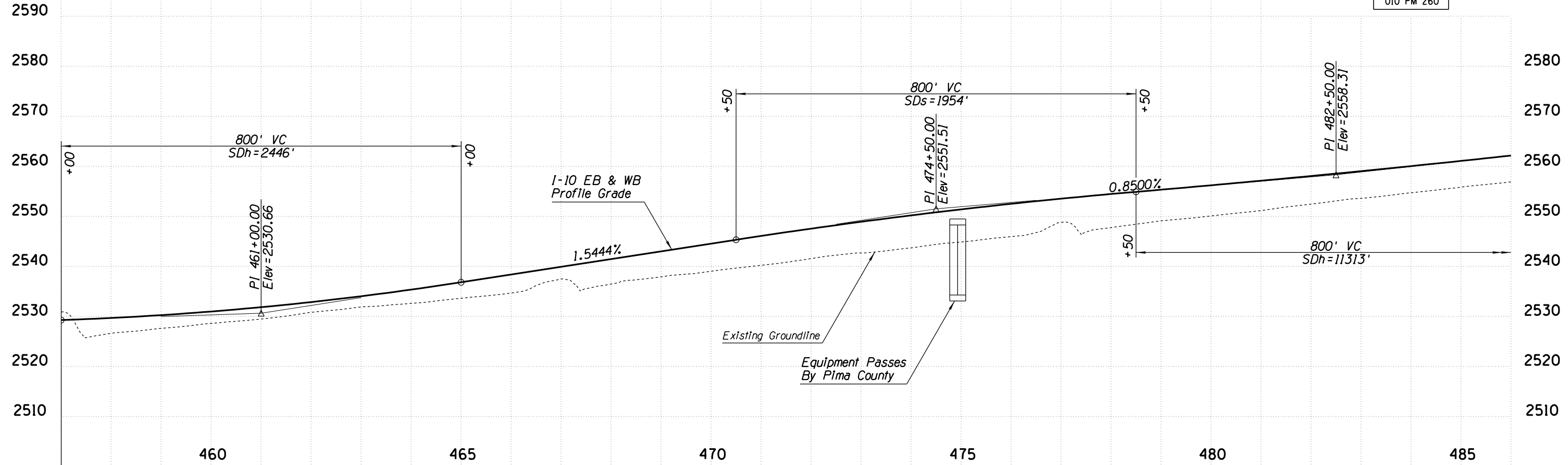
APPENDIX F

DESIGN	MKO/JBC	DATE	10-17	ARIZONA DEPARTMENT OF TRANSPORTATION INFRASTRUCTURE DELIVERY & OPERATIONS DIVISION ROADWAY DESIGN SERVICES	PRELIMINARY NOT FOR CONSTRUCTION OR RECORDING
DRAWN	SR/JLM	DATE	10-17		
CHECKED	PNB	DATE	12-17		
JACOBS				PROFILE SHEET I-10 SYSTEM ALT 1 STA 399+00 TO 457+00	
ROUTE	I-10	LOCATION	I-10 - JCT. I-19 TO KOLB ROAD SR 210 - GOLF LINKS ROAD TO I-10		SHEET PR-03
TRACS NO.	H7825 OIL		010-E(210)S		OF

SURVEY NO. FINISHED PLANS REVISIONS LOCATION DATE

F.H.W.A. REGION	STATE	PROJECT NO.	SHEET NO.	TOTAL SHEETS	RECORD DRAWING
9	ARIZ.	010-E(210)S	4	46	

010 PM 260



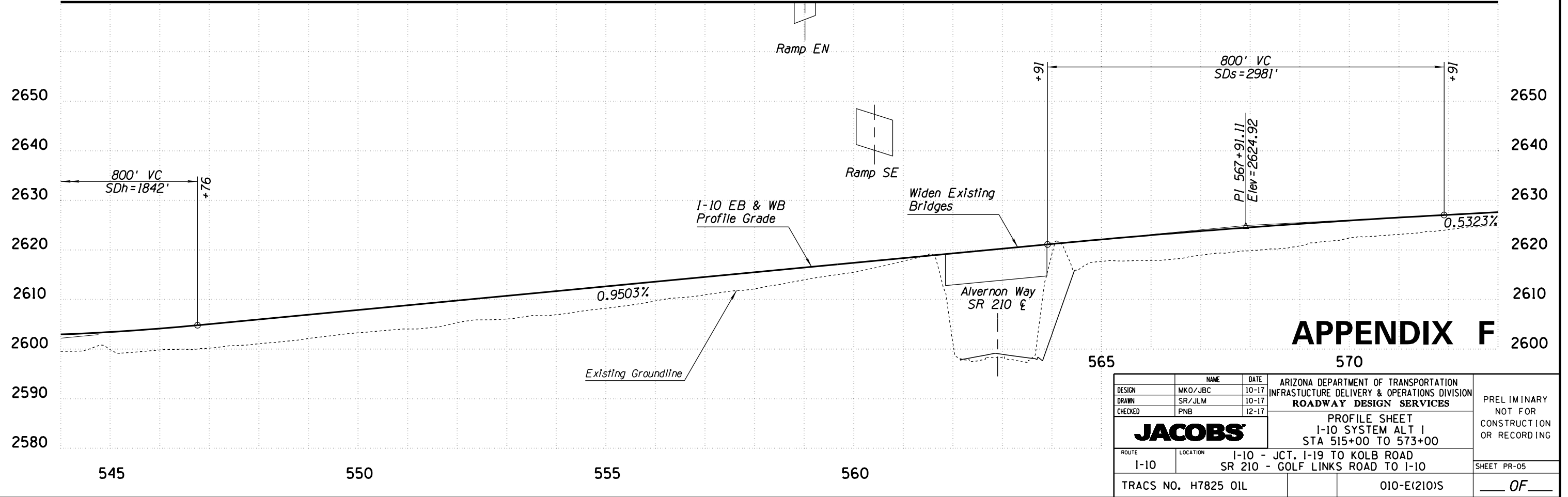
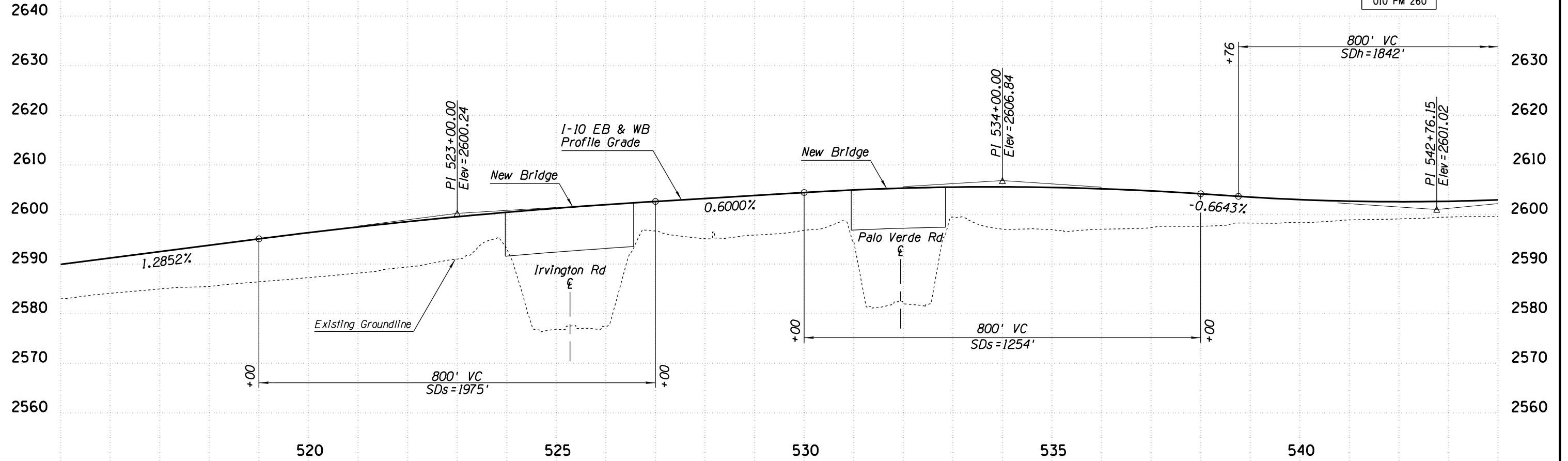
APPENDIX F

DESIGN	MKO/JBC	DATE	10-17	ARIZONA DEPARTMENT OF TRANSPORTATION INFRASTRUCTURE DELIVERY & OPERATIONS DIVISION ROADWAY DESIGN SERVICES	PRELIMINARY NOT FOR CONSTRUCTION OR RECORDING
DRAWN	SR/JLM	DATE	10-17		
CHECKED	PNB	DATE	12-17		
JACOBS		PROFILE SHEET I-10 SYSTEM ALT 1 STA 457+00 TO 515+00			
ROUTE	I-10	LOCATION	I-10 - JCT. I-19 TO KOLB ROAD SR 210 - GOLF LINKS ROAD TO I-10	SHEET PR-04	
TRACS NO.	H7825 OIL	010-E(210)S		OF	

SURVEY NO. FINISHED PLANS. DATE. LOCATION. REVISIONS. FINISHED PLANS. DATE. SURVEY NO.

F.H.W.A. REGION	STATE	PROJECT NO.	SHEET NO.	TOTAL SHEETS	RECORD DRAWING
9	ARIZ.	010-E(210)S	5	46	

010 PM 260



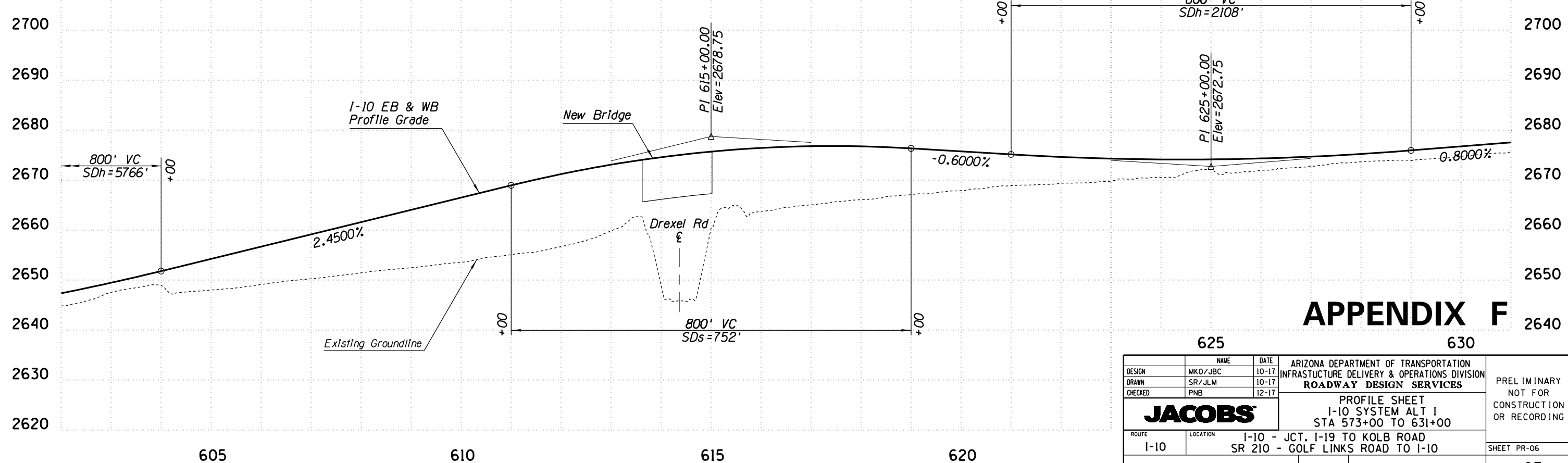
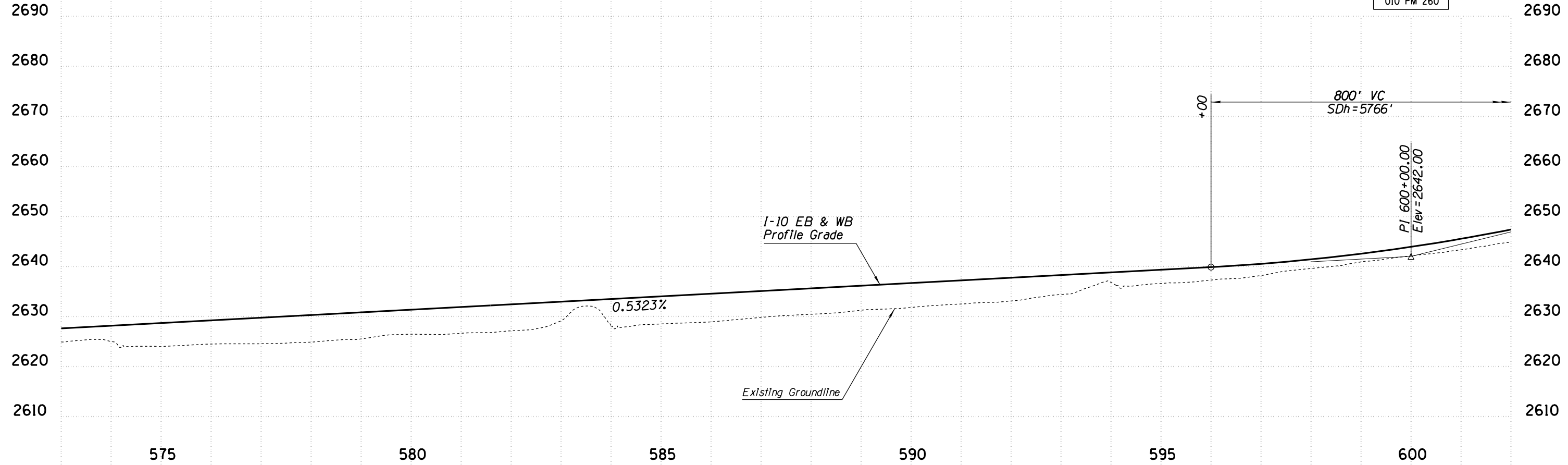
APPENDIX F

DESIGN	MKO/JBC	DATE	10-17	ARIZONA DEPARTMENT OF TRANSPORTATION INFRASTRUCTURE DELIVERY & OPERATIONS DIVISION ROADWAY DESIGN SERVICES	PRELIMINARY NOT FOR CONSTRUCTION OR RECORDING
DRAWN	SR/JLM	DATE	10-17		
CHECKED	PNB	DATE	12-17		
JACOBS		PROFILE SHEET I-10 SYSTEM ALT 1 STA 515+00 TO 573+00			
ROUTE	I-10	LOCATION	I-10 - JCT. I-19 TO KOLB ROAD SR 210 - GOLF LINKS ROAD TO I-10	SHEET PR-05	
TRACS NO.	H7825 OIL	010-E(210)S		OF	

SURVEY NO. FINISHED PLANS. LOCATION. DATE. REVISIONS. FINISHED PLANS. SURVEY NO. LOCATION. DATE. REVISIONS. FINISHED PLANS. SURVEY NO.

F.H.W.A. REGION	STATE	PROJECT NO.	SHEET NO.	TOTAL SHEETS	RECORD DRAWING
9	ARIZ.	010-E(210)S	6	46	

010 PM 260



APPENDIX F

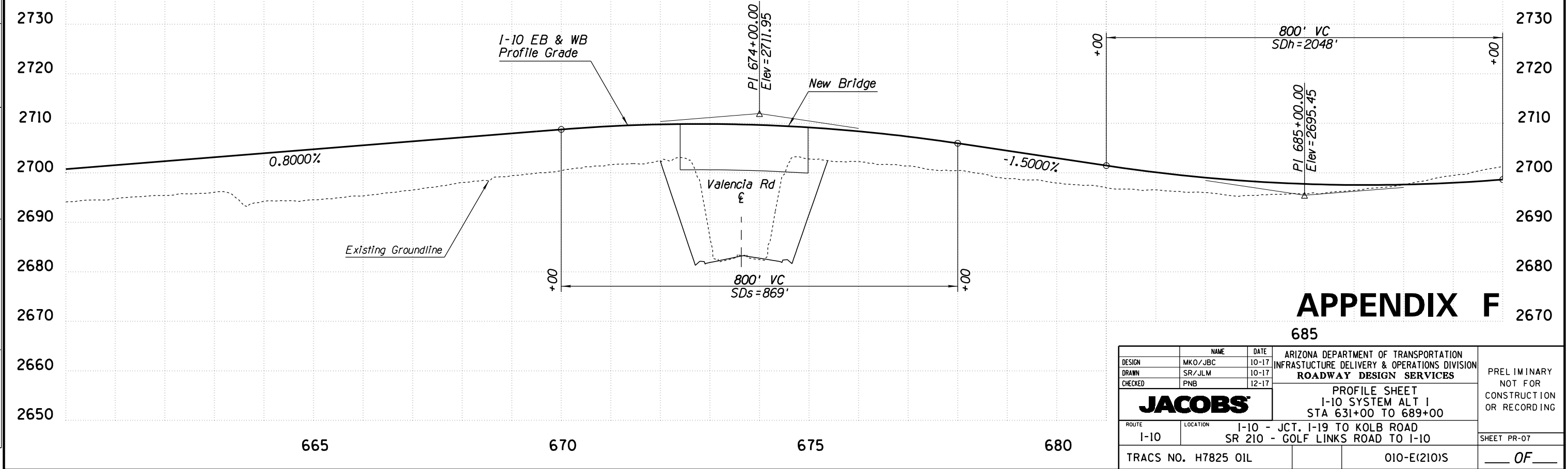
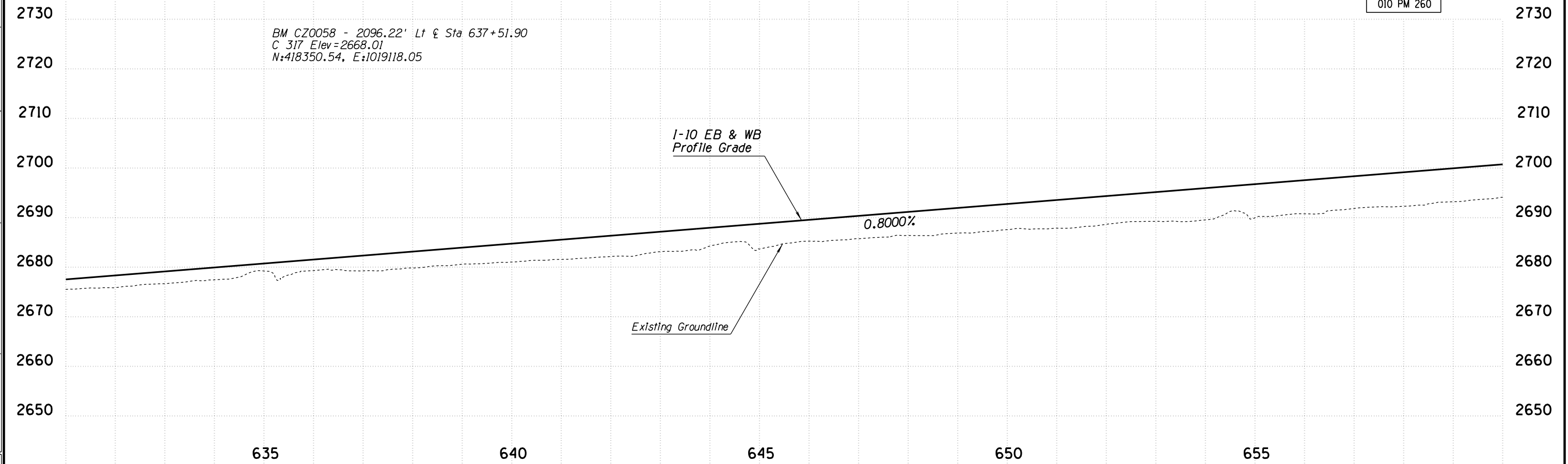
DESIGN	MKO/JBC	DATE	10-17	ARIZONA DEPARTMENT OF TRANSPORTATION INFRASTRUCTURE DELIVERY & OPERATIONS DIVISION ROADWAY DESIGN SERVICES	PRELIMINARY NOT FOR CONSTRUCTION OR RECORDING
DRAWN	SR/JLM	DATE	10-17		
CHECKED	PNB	DATE	12-17		
JACOBS		PROFILE SHEET I-10 SYSTEM ALT 1 STA 573+00 TO 631+00			
ROUTE	I-10	LOCATION	I-10 - JCT. I-19 TO KOLB ROAD SR 210 - GOLF LINKS ROAD TO I-10		SHEET PR-06
TRACS NO.	H7825 OIL	010-E(210)S		OF	

DATE: _____ LOCATION: _____ REVISIONS: _____ FINISHED PLANS: _____ SURVEY NO. _____ DATE: _____ LOCATION: _____ REVISIONS: _____ FINISHED PLANS: _____ SURVEY NO. _____

F.H.W.A. REGION	STATE	PROJECT NO.	SHEET NO.	TOTAL SHEETS	RECORD DRAWING
9	ARIZ.	010-E(210)S	7	46	

010 PM 260

BM CZ0058 - 2096.22' Lt & Sta 637+51.90
 C 317 Elev=2668.01
 N:418350.54, E:1019118.05



APPENDIX F

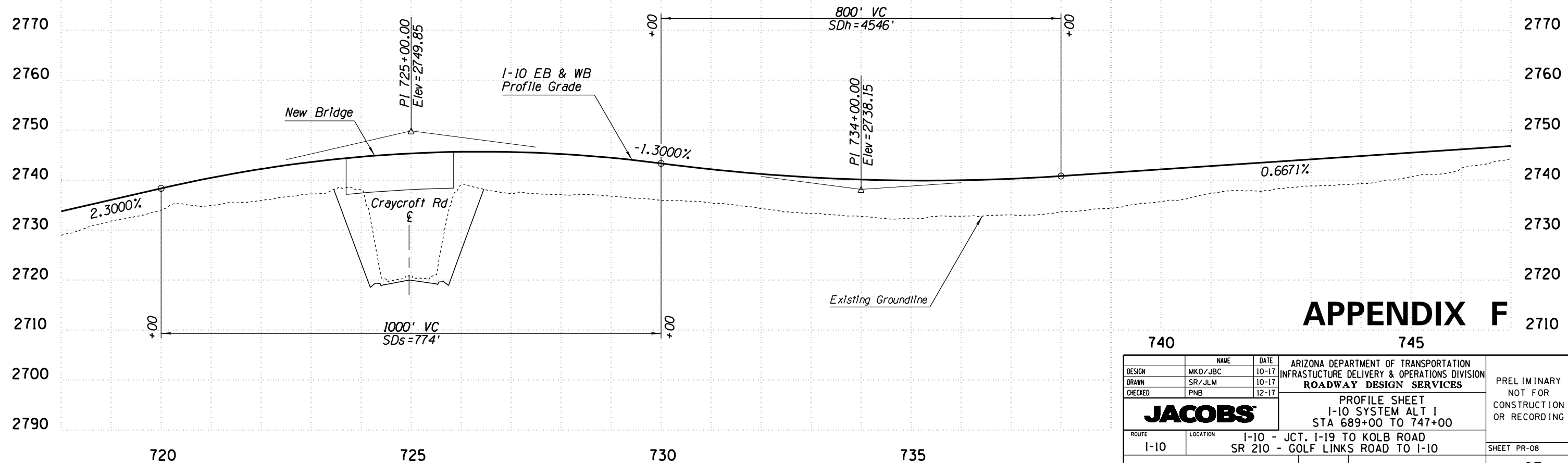
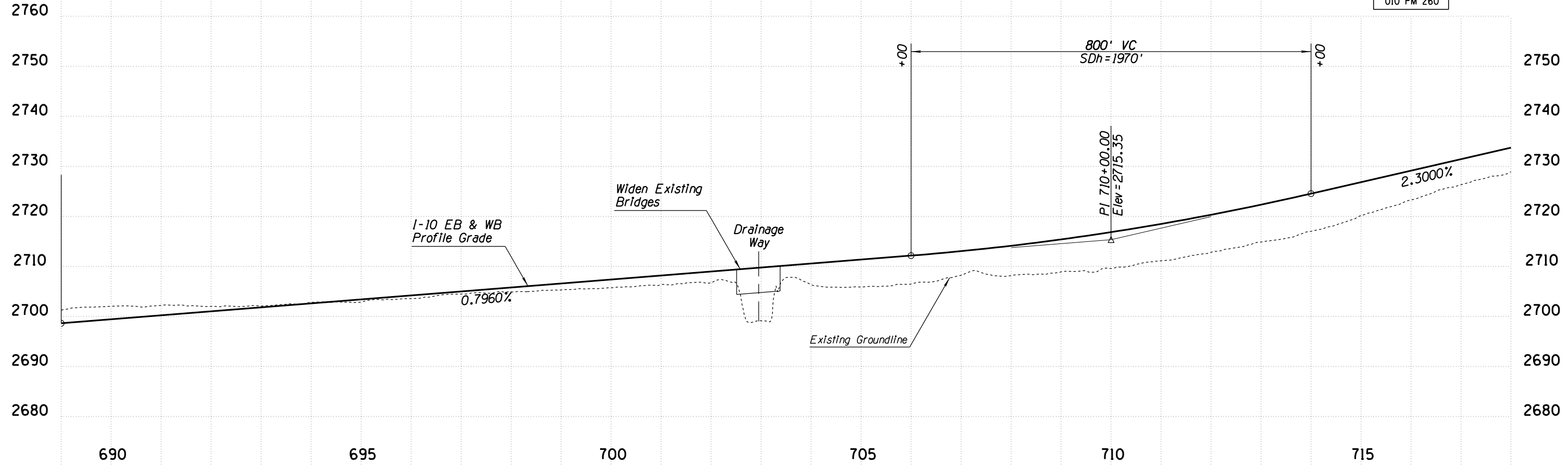
685

DESIGN	MKO/JBC	DATE	10-17	ARIZONA DEPARTMENT OF TRANSPORTATION INFRASTRUCTURE DELIVERY & OPERATIONS DIVISION ROADWAY DESIGN SERVICES	PRELIMINARY NOT FOR CONSTRUCTION OR RECORDING
DRAWN	SR/JLM	DATE	10-17		
CHECKED	PNB	DATE	12-17		
JACOBS		PROFILE SHEET I-10 SYSTEM ALT 1 STA 631+00 TO 689+00			
ROUTE	I-10	LOCATION	I-10 - JCT. I-19 TO KOLB ROAD SR 210 - GOLF LINKS ROAD TO I-10		SHEET PR-07
TRACS NO.	H7825 OIL		010-E(210)S		OF

SURVEY NO. FINISHED PLANS. REVISIONS. LOCATION. DATE.

F.H.W.A. REGION	STATE	PROJECT NO.	SHEET NO.	TOTAL SHEETS	RECORD DRAWING
9	ARIZ.	010-E(210)S	8	46	

010 PM 260



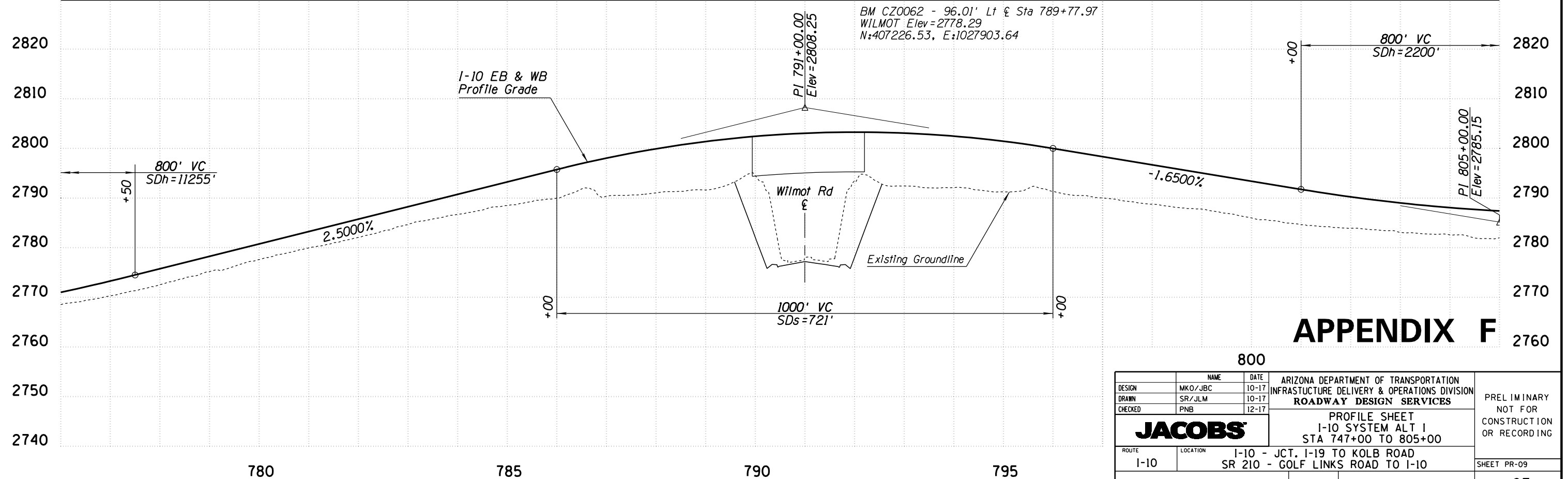
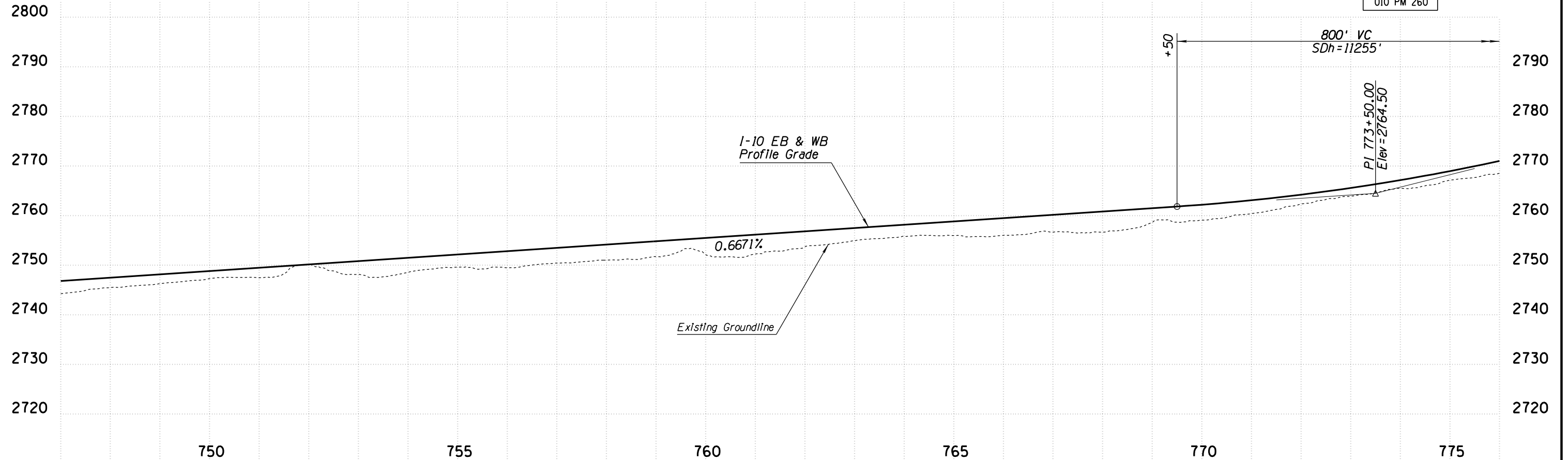
APPENDIX F

DESIGN	MKO/JBC	DATE	10-17	ARIZONA DEPARTMENT OF TRANSPORTATION INFRASTRUCTURE DELIVERY & OPERATIONS DIVISION ROADWAY DESIGN SERVICES	PRELIMINARY NOT FOR CONSTRUCTION OR RECORDING
DRAWN	SR/JLM	DATE	10-17		
CHECKED	PNB	DATE	12-17		
JACOBS				PROFILE SHEET I-10 SYSTEM ALT 1 STA 689+00 TO 747+00	
ROUTE	I-10	LOCATION	I-10 - JCT. I-19 TO KOLB ROAD SR 210 - GOLF LINKS ROAD TO I-10		SHEET PR-08
TRACS NO.	H7825 OIL		010-E(210)S		OF

SURVEY NO. FINISHED PLANS DATE LOCATION REVISIONS FINISHED PLANS DATE SURVEY NO. FINISHED PLANS DATE

F.H.W.A. REGION	STATE	PROJECT NO.	SHEET NO.	TOTAL SHEETS	RECORD DRAWING
9	ARIZ.	010-E(210)S	9	46	

010 PM 260



APPENDIX F

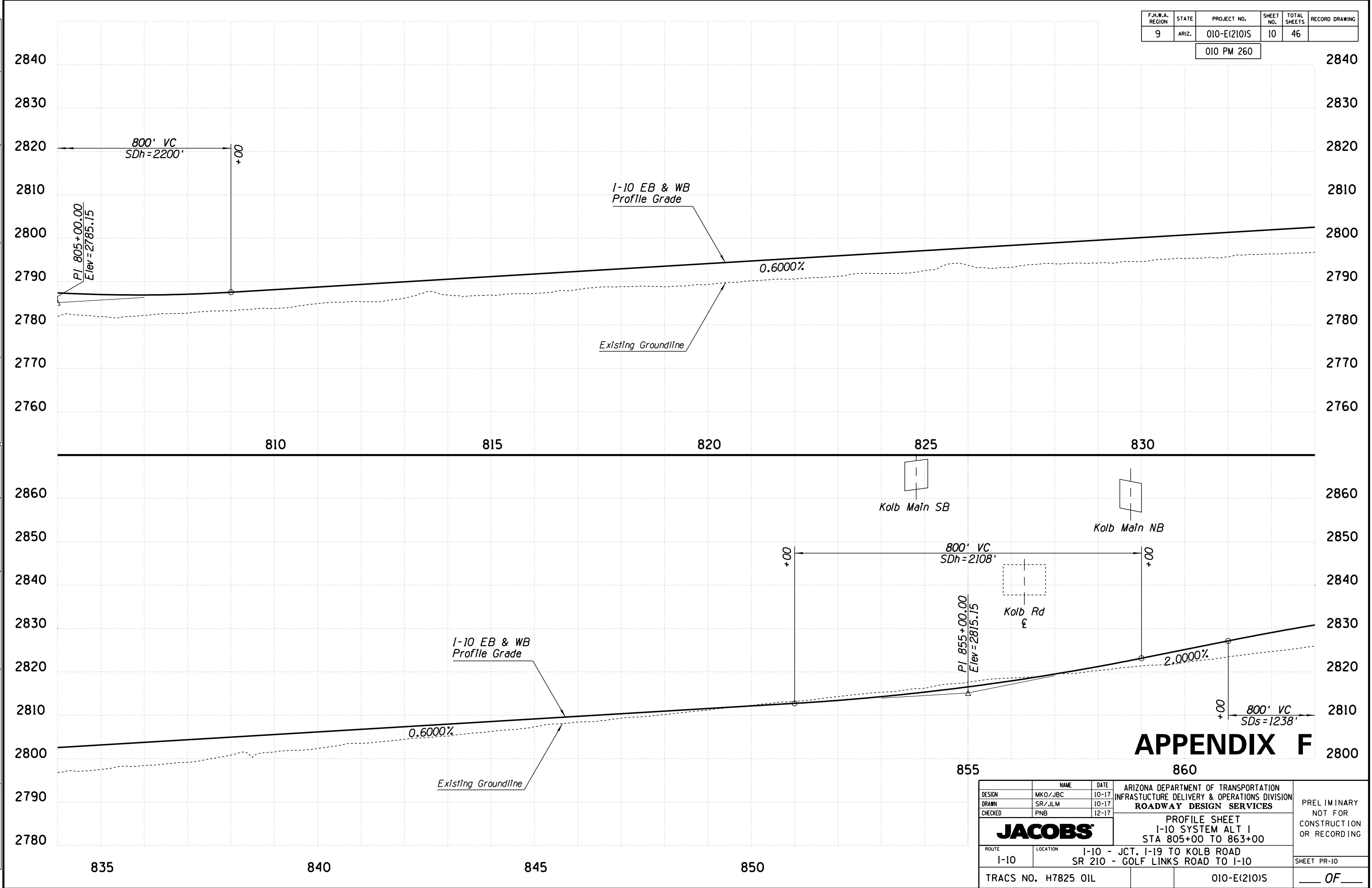
800

DESIGN	MKO/JBC	DATE	10-17	ARIZONA DEPARTMENT OF TRANSPORTATION INFRASTRUCTURE DELIVERY & OPERATIONS DIVISION ROADWAY DESIGN SERVICES	PRELIMINARY NOT FOR CONSTRUCTION OR RECORDING
DRAWN	SR/JLM	DATE	10-17		
CHECKED	PNB	DATE	12-17		
JACOBS				PROFILE SHEET I-10 SYSTEM ALT 1 STA 747+00 TO 805+00	
ROUTE	I-10	LOCATION	I-10 - JCT. I-19 TO KOLB ROAD SR 210 - GOLF LINKS ROAD TO I-10		SHEET PR-09
TRACS NO.	H7825 OIL	010-E(210)S		OF	

DATE: LOCATION: REVISIONS: FINISHED PLANS: SURVEY NO. DATE: LOCATION: REVISIONS: FINISHED PLANS: SURVEY NO.

F.H.W.A. REGION	STATE	PROJECT NO.	SHEET NO.	TOTAL SHEETS	RECORD DRAWING
9	ARIZ.	010-E(210)S	10	46	

010 PM 260



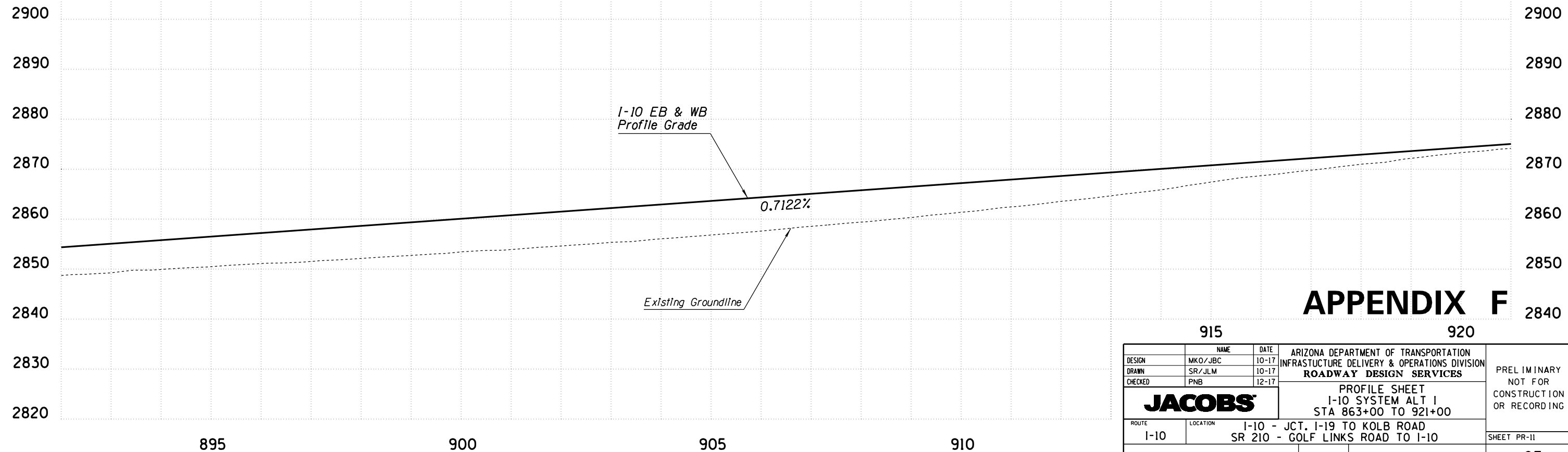
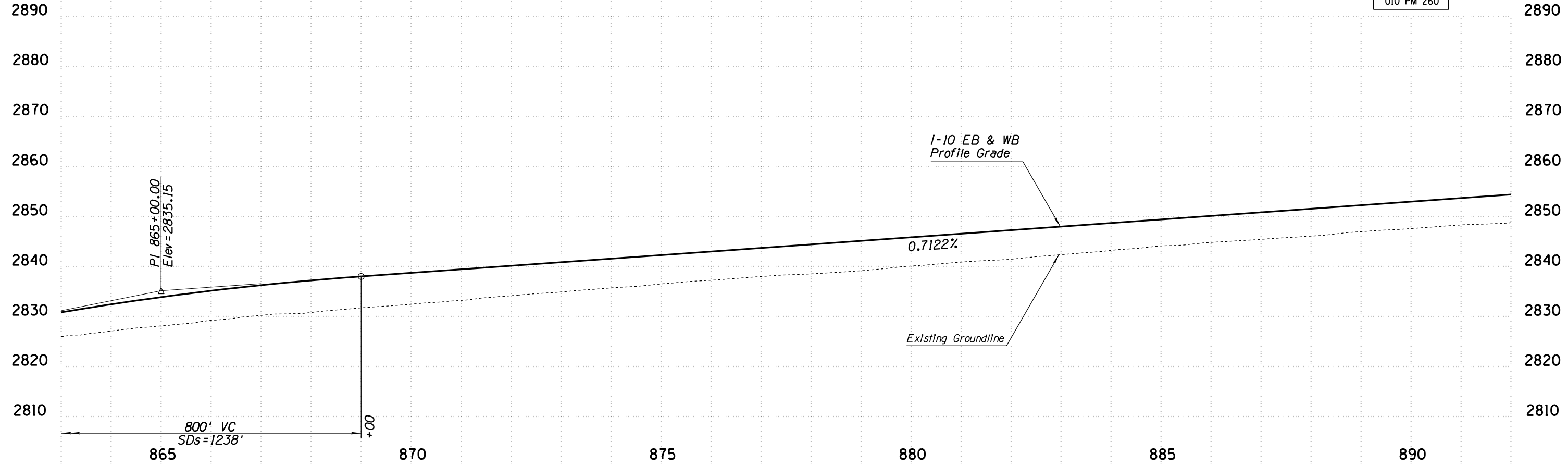
APPENDIX F

DESIGN	MKO/JBC	DATE	10-17	ARIZONA DEPARTMENT OF TRANSPORTATION INFRASTRUCTURE DELIVERY & OPERATIONS DIVISION ROADWAY DESIGN SERVICES	PRELIMINARY NOT FOR CONSTRUCTION OR RECORDING
DRAWN	SR/JLM	DATE	10-17		
CHECKED	PNB	DATE	12-17		
JACOBS		PROFILE SHEET I-10 SYSTEM ALT 1 STA 805+00 TO 863+00			
ROUTE	I-10	LOCATION	I-10 - JCT. I-19 TO KOLB ROAD SR 210 - GOLF LINKS ROAD TO I-10	SHEET PR-10	
TRACS NO.	H7825 OIL	010-E(210)S		OF	

SURVEY NO. FINISHED PLANS REVISIONS LOCATION DATE

F.H.W.A. REGION	STATE	PROJECT NO.	SHEET NO.	TOTAL SHEETS	RECORD DRAWING
9	ARIZ.	010-E(210)S	11	46	

010 PM 260



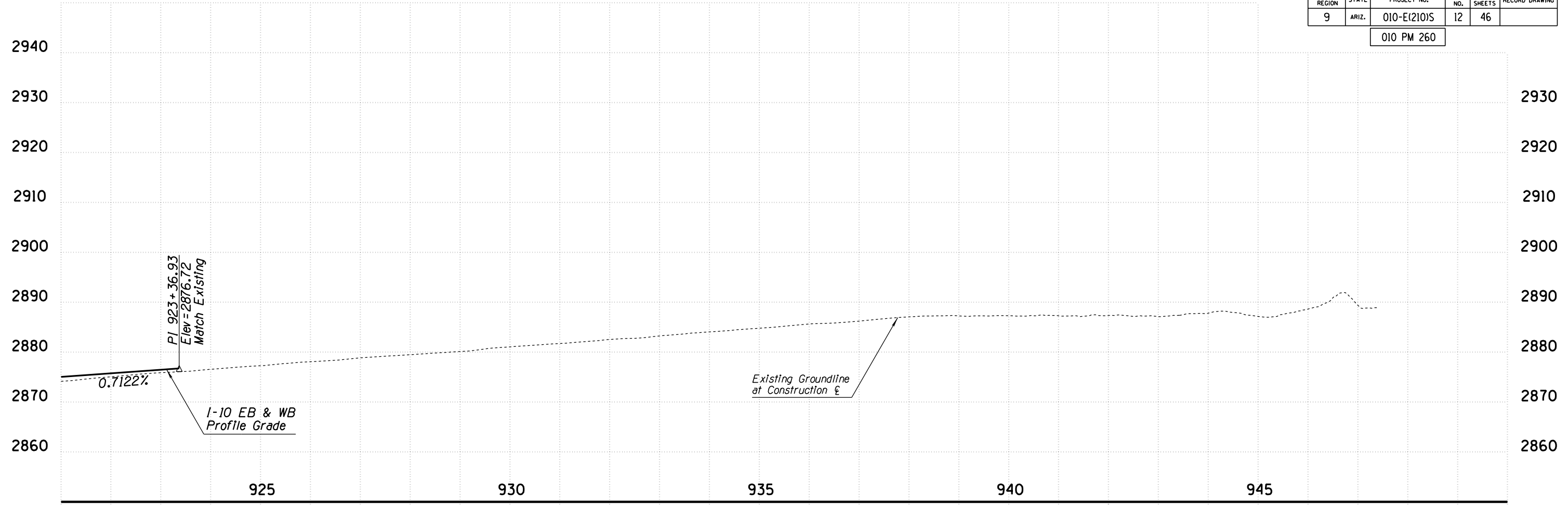
APPENDIX F

DESIGN		MKO/JBC	10-17	ARIZONA DEPARTMENT OF TRANSPORTATION INFRASTRUCTURE DELIVERY & OPERATIONS DIVISION ROADWAY DESIGN SERVICES	PRELIMINARY NOT FOR CONSTRUCTION OR RECORDING
DRAWN		SR/JLM	10-17		
CHECKED		PNB	12-17		
ROUTE		LOCATION		PROFILE SHEET I-10 SYSTEM ALT 1 STA 863+00 TO 921+00	
		I-10 - JCT. I-19 TO KOLB ROAD SR 210 - GOLF LINKS ROAD TO I-10			
TRACS NO. H7825 01L		010-E(210)S		SHEET PR-11 OF	

SURVEY NO. FINISHED PLANS REVISIONS LOCATION DATE

F.H.W.A. REGION	STATE	PROJECT NO.	SHEET NO.	TOTAL SHEETS	RECORD DRAWING
9	ARIZ.	010-E(210)S	12	46	

010 PM 260



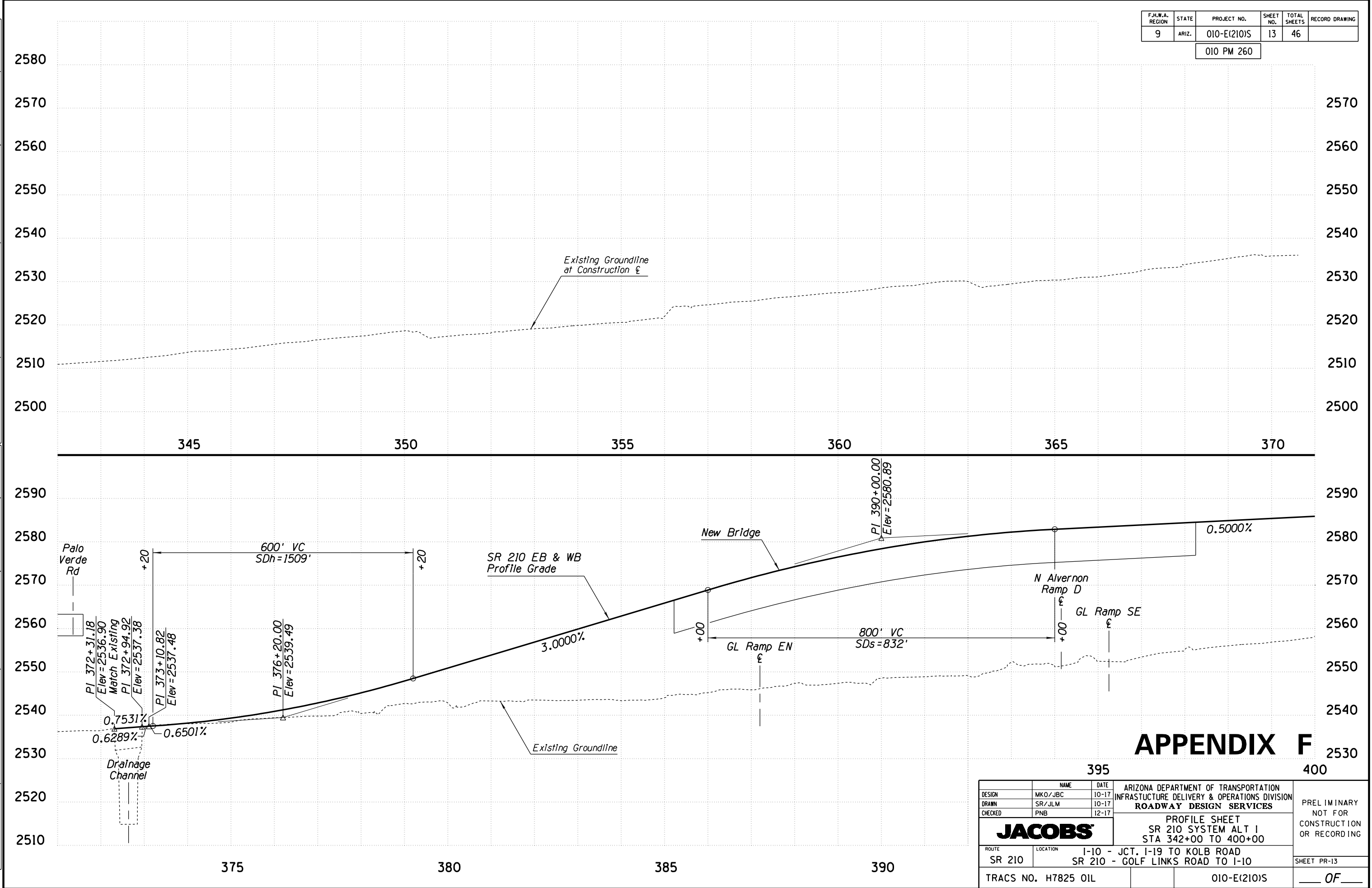
APPENDIX F

DESIGN	MKO/JBC	10-17	ARIZONA DEPARTMENT OF TRANSPORTATION INFRASTRUCTURE DELIVERY & OPERATIONS DIVISION ROADWAY DESIGN SERVICES	PRELIMINARY NOT FOR CONSTRUCTION OR RECORDING
DRAWN	SR/JLM	10-17		
CHECKED	PNB	12-17		
JACOBS			PROFILE SHEET I-10 SYSTEM ALT 1 STA 921+00 TO 979+00	
ROUTE	I-10 - JCT. I-19 TO KOLB ROAD		SHEET PR-12	
	SR 210 - GOLF LINKS ROAD TO I-10			
TRACS NO. H7825 01L			010-E(210)S	OF

SURVEY NO. FINISHED PLANS REVISIONS LOCATION DATE

F.H.W.A. REGION	STATE	PROJECT NO.	SHEET NO.	TOTAL SHEETS	RECORD DRAWING
9	ARIZ.	010-E(210)S	13	46	

010 PM 260

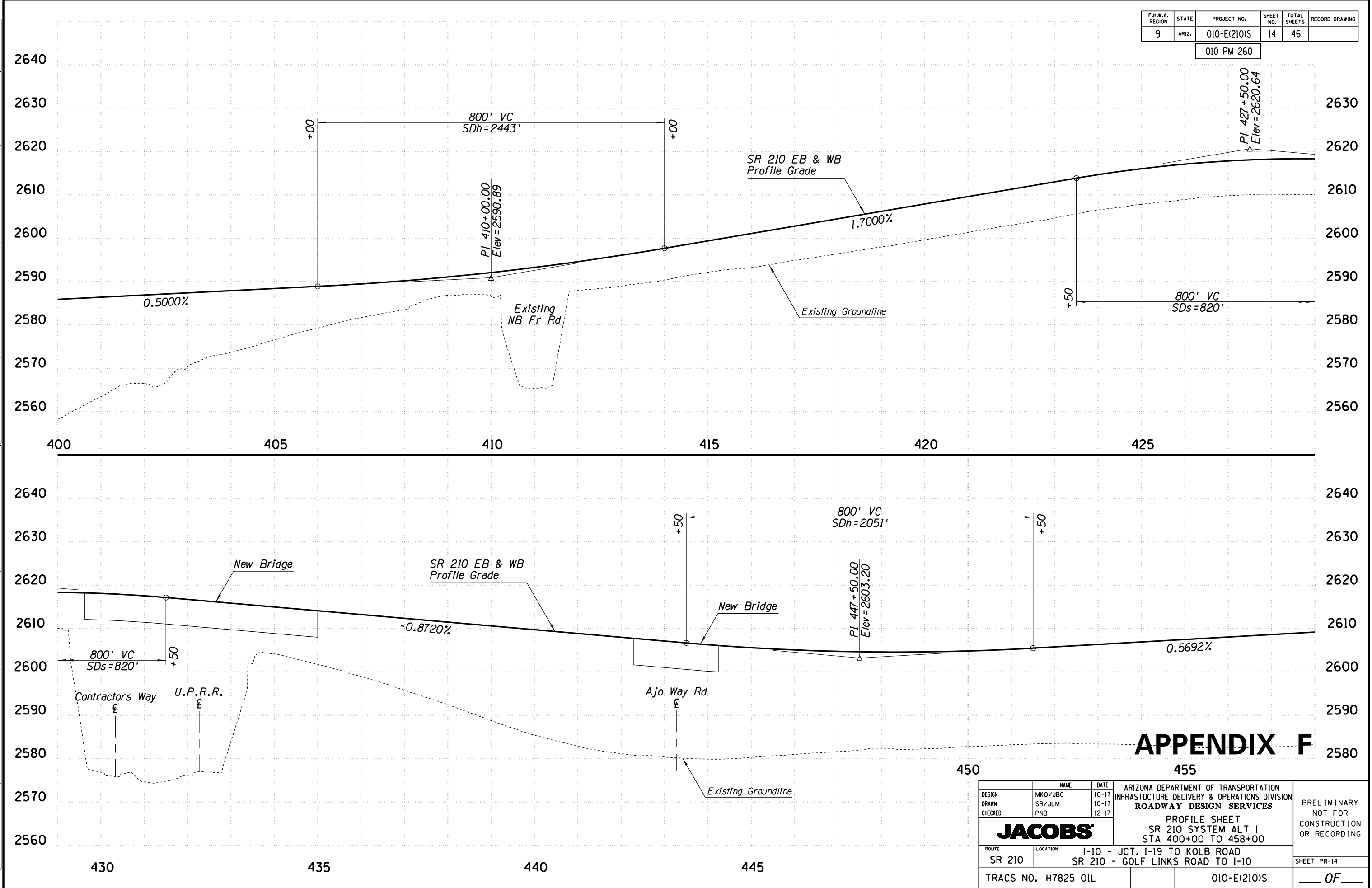


APPENDIX F

DESIGN	MKO/JBC	DATE	10-17	ARIZONA DEPARTMENT OF TRANSPORTATION INFRASTRUCTURE DELIVERY & OPERATIONS DIVISION ROADWAY DESIGN SERVICES	PRELIMINARY NOT FOR CONSTRUCTION OR RECORDING
DRAWN	SR/JLM	DATE	10-17		
CHECKED	PNB	DATE	12-17		
JACOBS		PROFILE SHEET SR 210 SYSTEM ALT 1 STA 342+00 TO 400+00			
ROUTE	SR 210	LOCATION	I-10 - JCT. I-19 TO KOLB ROAD SR 210 - GOLF LINKS ROAD TO I-10	SHEET PR-13	
TRACS NO.	H7825 OIL	010-E(210)S		OF	

F.H.W.A. REGION	STATE	PROJECT NO.	SHEET NO.	TOTAL SHEETS	RECORD DRAWING
9	ARIZ.	010-E(210)S	14	46	

010 PM 260

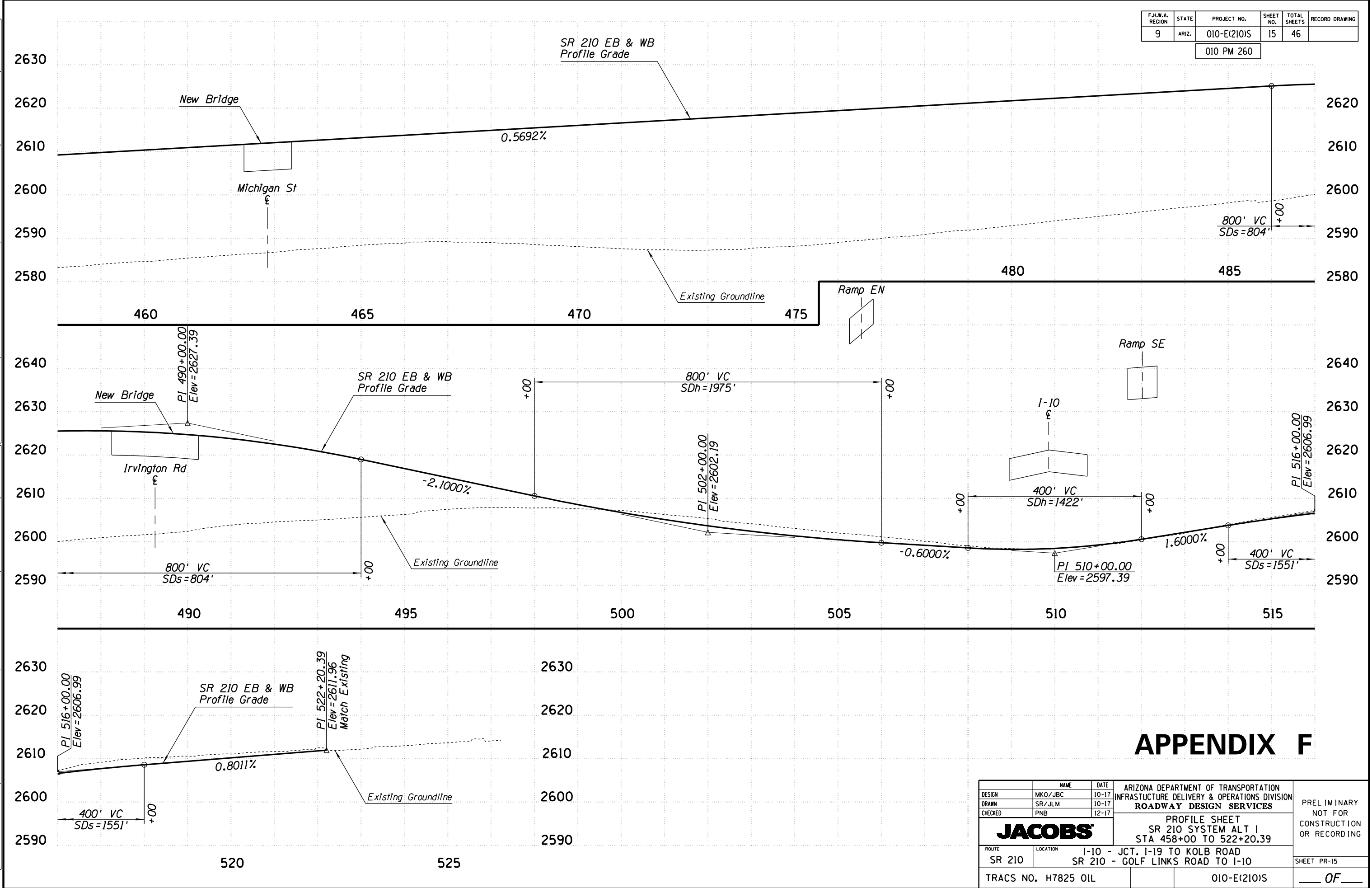


APPENDIX F

DESIGN	MKO/JBC	10-17	ARIZONA DEPARTMENT OF TRANSPORTATION INFRASTRUCTURE DELIVERY & OPERATIONS DIVISION ROADWAY DESIGN SERVICES	PRELIMINARY NOT FOR CONSTRUCTION OR RECORDING
DRAWN	SR/JLM	10-17		
CHECKED	PNB	12-17		
JACOBS			PROFILE SHEET SR 210 SYSTEM ALT 1 STA 400+00 TO 458+00	
ROUTE	SR 210	LOCATION	I-10 - JCT. I-19 TO KOLB ROAD SR 210 - GOLF LINKS ROAD TO I-10	SHEET PR-14
TRACS NO.	H7825 OIL		010-E(210)S	OF

F.H.W.A. REGION	STATE	PROJECT NO.	SHEET NO.	TOTAL SHEETS	RECORD DRAWING
9	ARIZ.	010-E(210)S	15	46	

010 PM 260



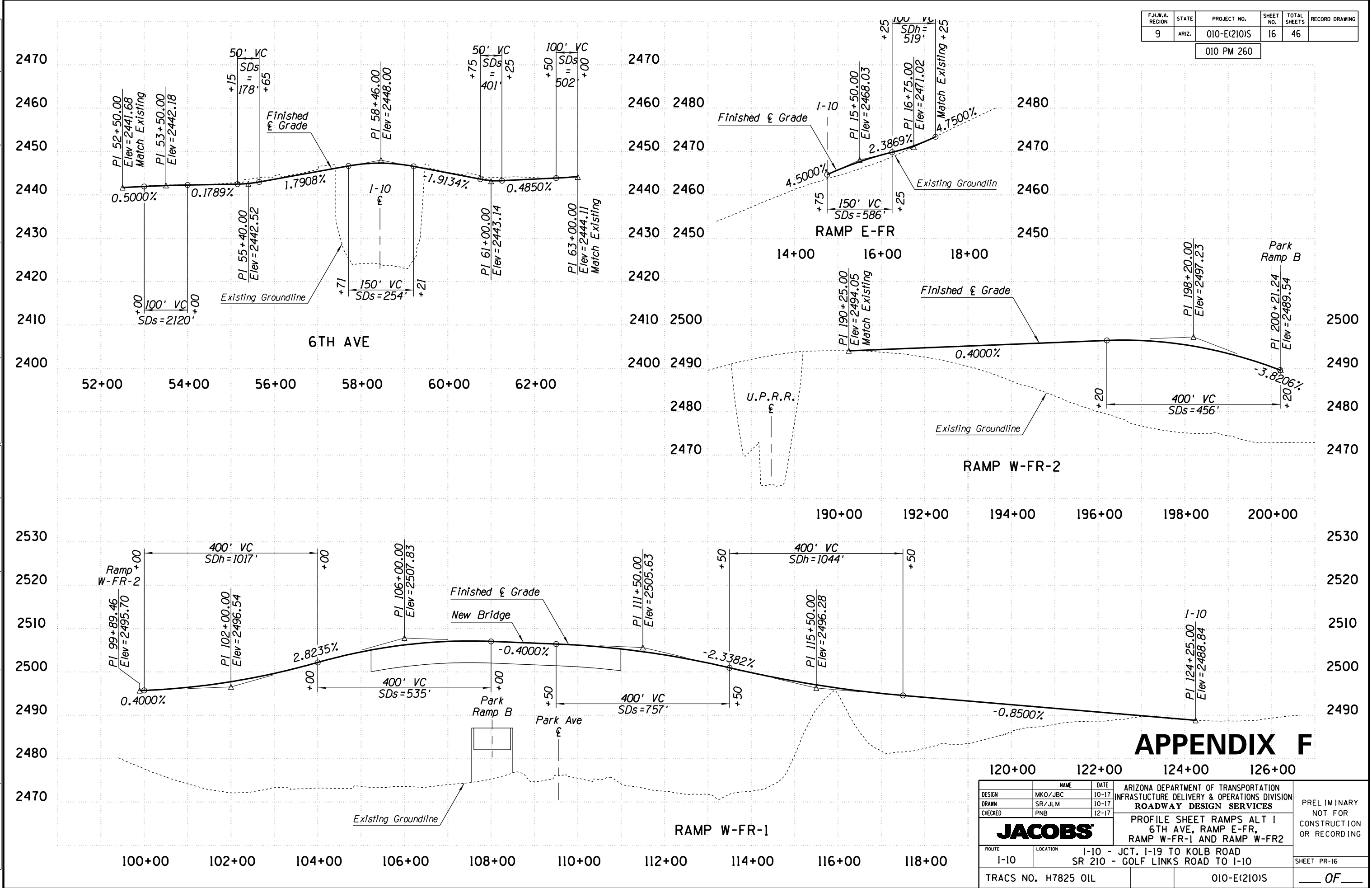
SURVEY NO. FINISHED PLANS DATE LOCATION REVISIONS DATE FINISHED PLANS SURVEY NO. FINISHED PLANS DATE LOCATION REVISIONS DATE FINISHED PLANS SURVEY NO.

APPENDIX F

DESIGN	MKO/JBC	DATE	10-17	ARIZONA DEPARTMENT OF TRANSPORTATION INFRASTRUCTURE DELIVERY & OPERATIONS DIVISION ROADWAY DESIGN SERVICES	PRELIMINARY NOT FOR CONSTRUCTION OR RECORDING
DRAWN	SR/JLM	DATE	10-17		
CHECKED	PNB	DATE	12-17		
JACOBS				PROFILE SHEET SR 210 SYSTEM ALT 1 STA 458+00 TO 522+20.39	
ROUTE	SR 210	LOCATION	I-10 - JCT. I-19 TO KOLB ROAD SR 210 - GOLF LINKS ROAD TO I-10	SHEET PR-15	
TRACS NO. H7825 01L			010-E(210)S	OF	

F.H.W.A. REGION	STATE	PROJECT NO.	SHEET NO.	TOTAL SHEETS	RECORD DRAWING
9	ARIZ.	010-E(210)S	16	46	

010 PM 260

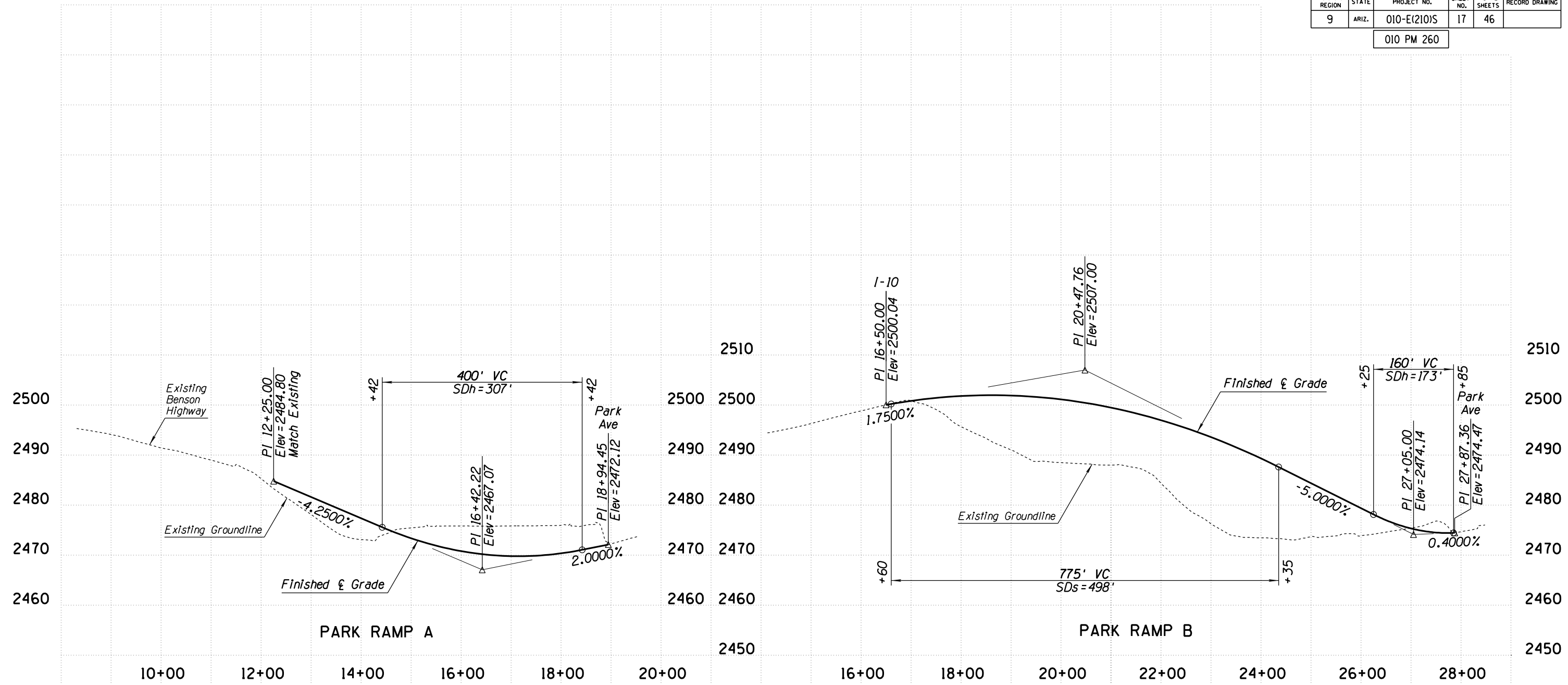


APPENDIX F

DESIGN	MKO/JBC	10-17	ARIZONA DEPARTMENT OF TRANSPORTATION INFRASTRUCTURE DELIVERY & OPERATIONS DIVISION ROADWAY DESIGN SERVICES	PRELIMINARY NOT FOR CONSTRUCTION OR RECORDING
DRAWN	SR/JLM	10-17		
CHECKED	PNB	12-17		
JACOBS			PROFILE SHEET RAMP E-FR, RAMP W-FR-1 AND RAMP W-FR-2	
ROUTE	LOCATION	I-10 - JCT. I-19 TO KOLB ROAD SR 210 - GOLF LINKS ROAD TO I-10		SHEET PR-16
TRACS NO. H7825 OIL		010-E(210)S		OF

F.H.W.A. REGION	STATE	PROJECT NO.	SHEET NO.	TOTAL SHEETS	RECORD DRAWING
9	ARIZ.	010-E(210)S	17	46	

010 PM 260



APPENDIX F

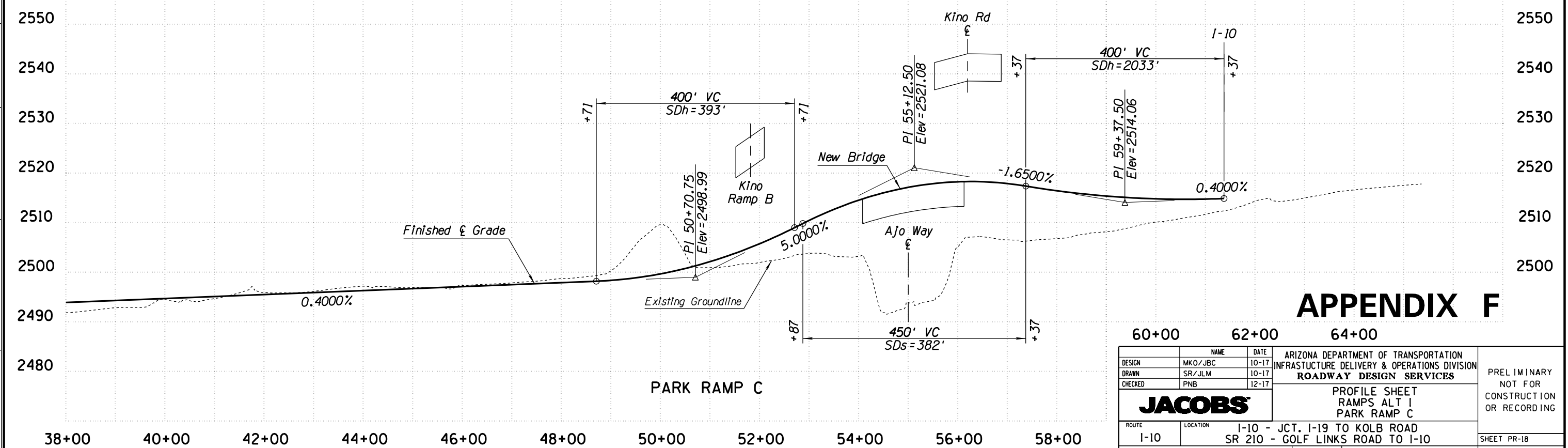
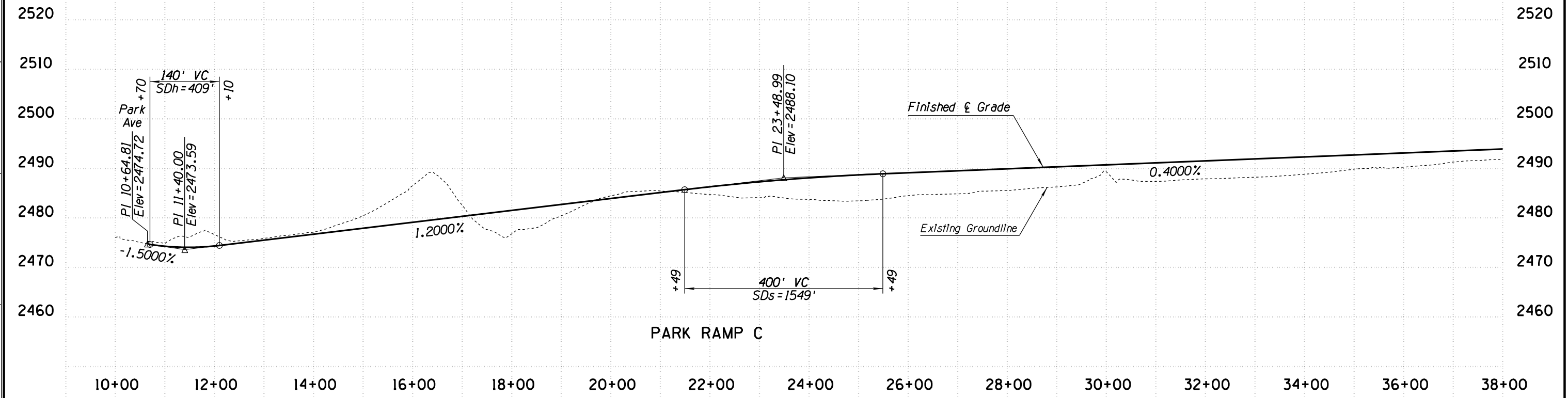
DESIGN	MKO/JBC	10-17	ARIZONA DEPARTMENT OF TRANSPORTATION INFRASTRUCTURE DELIVERY & OPERATIONS DIVISION ROADWAY DESIGN SERVICES	PRELIMINARY NOT FOR CONSTRUCTION OR RECORDING
DRAWN	SR/JLM	10-17		
CHECKED	PNB	12-17		
JACOBS			PROFILE SHEET RAMPS ALT I PARK RAMP A AND B	
ROUTE	LOCATION	I-10 - JCT. I-19 TO KOLB ROAD SR 210 - GOLF LINKS ROAD TO I-10		SHEET PR-17
TRACS NO. H7825 01L		010-E(210)S		OF

SURVEY NO. FINISHED PLANS. DATE. REVISIONS. LOCATION. DATE. REVISIONS. FINISHED PLANS. SURVEY NO. DATE. REVISIONS. FINISHED PLANS.

F.H.W.A. REGION	STATE	PROJECT NO.	SHEET NO.	TOTAL SHEETS	RECORD DRAWING
9	ARIZ.	010-E(210)S	18	46	

010 PM 260

SURVEY NO. FINISHED PLANS DATE REVISIONS LOCATION DATE FINISHED PLANS SURVEY NO.

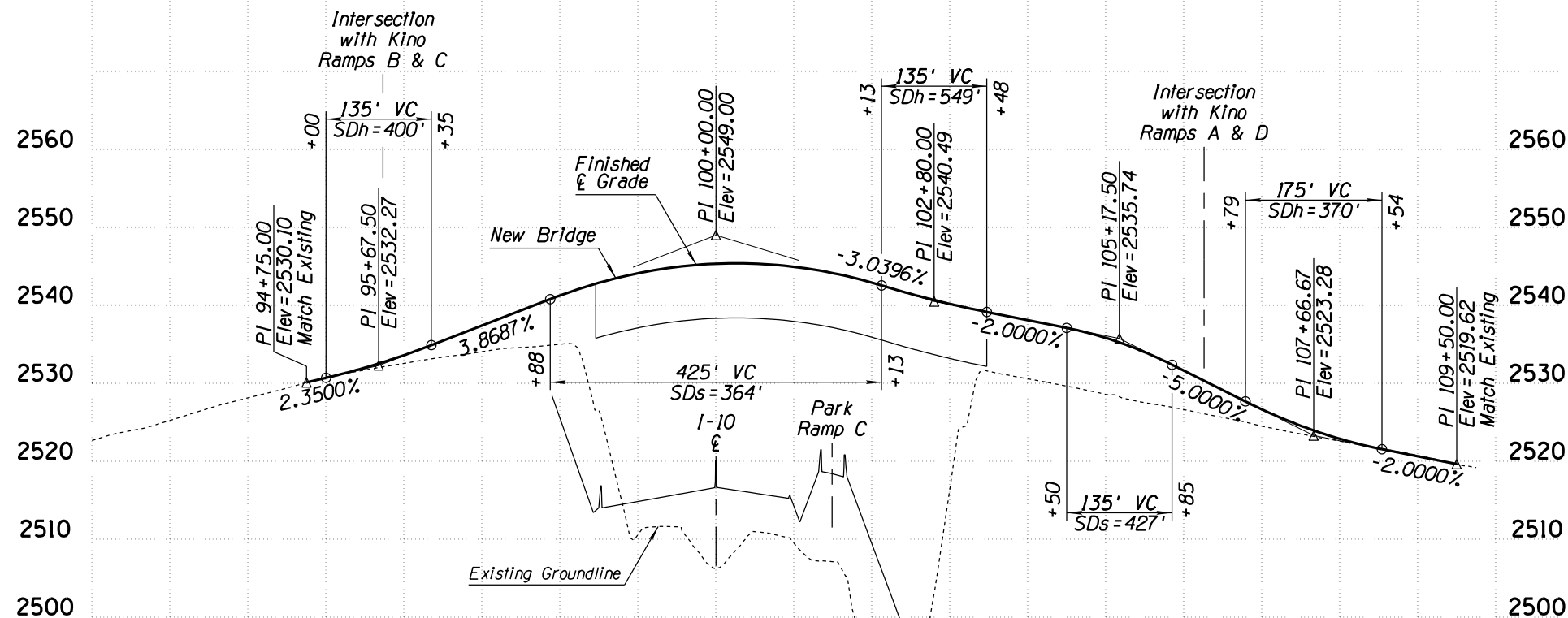
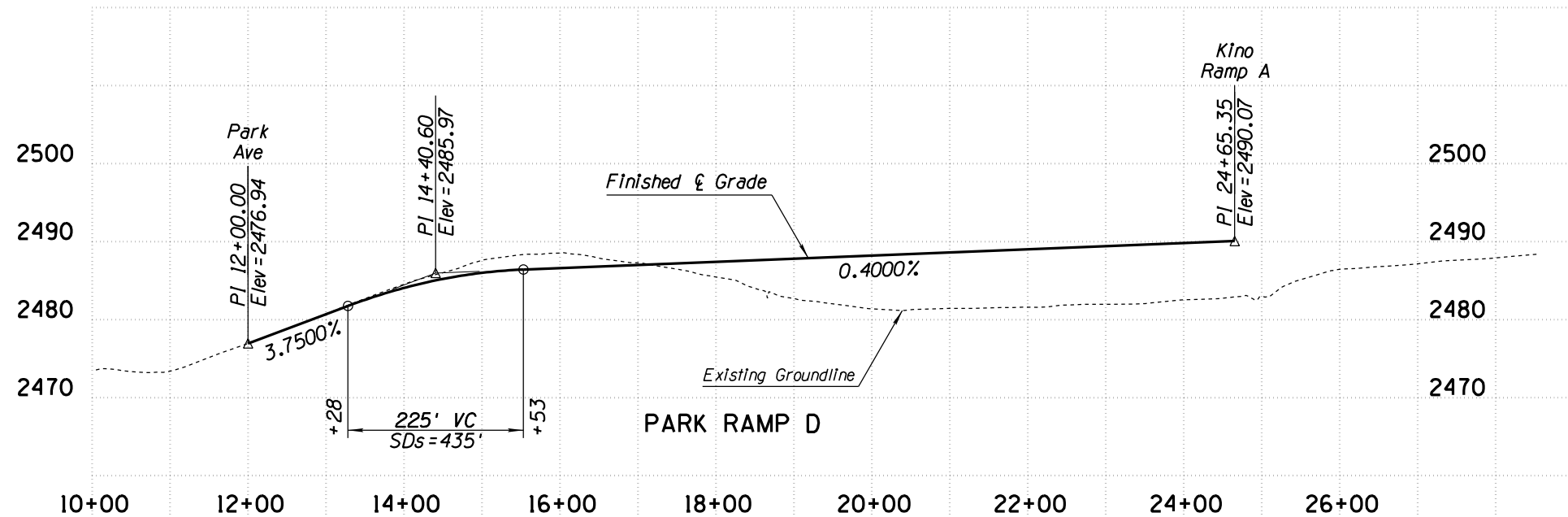


APPENDIX F

DESIGN	MKO/JBC	DATE	10-17	ARIZONA DEPARTMENT OF TRANSPORTATION INFRASTRUCTURE DELIVERY & OPERATIONS DIVISION ROADWAY DESIGN SERVICES	PRELIMINARY NOT FOR CONSTRUCTION OR RECORDING
DRAWN	SR/JLM	DATE	10-17		
CHECKED	PNB	DATE	12-17		
JACOBS				PROFILE SHEET RAMPS ALT I PARK RAMP C	
ROUTE	I-10	LOCATION	I-10 - JCT. I-19 TO KOLB ROAD SR 210 - GOLF LINKS ROAD TO I-10		SHEET PR-18
TRACS NO.	H7825 OIL	010-E(210)S		OF	

F.H.W.A. REGION	STATE	PROJECT NO.	SHEET NO.	TOTAL SHEETS	RECORD DRAWING
9	ARIZ.	010-E(210)S	19	46	

010 PM 260



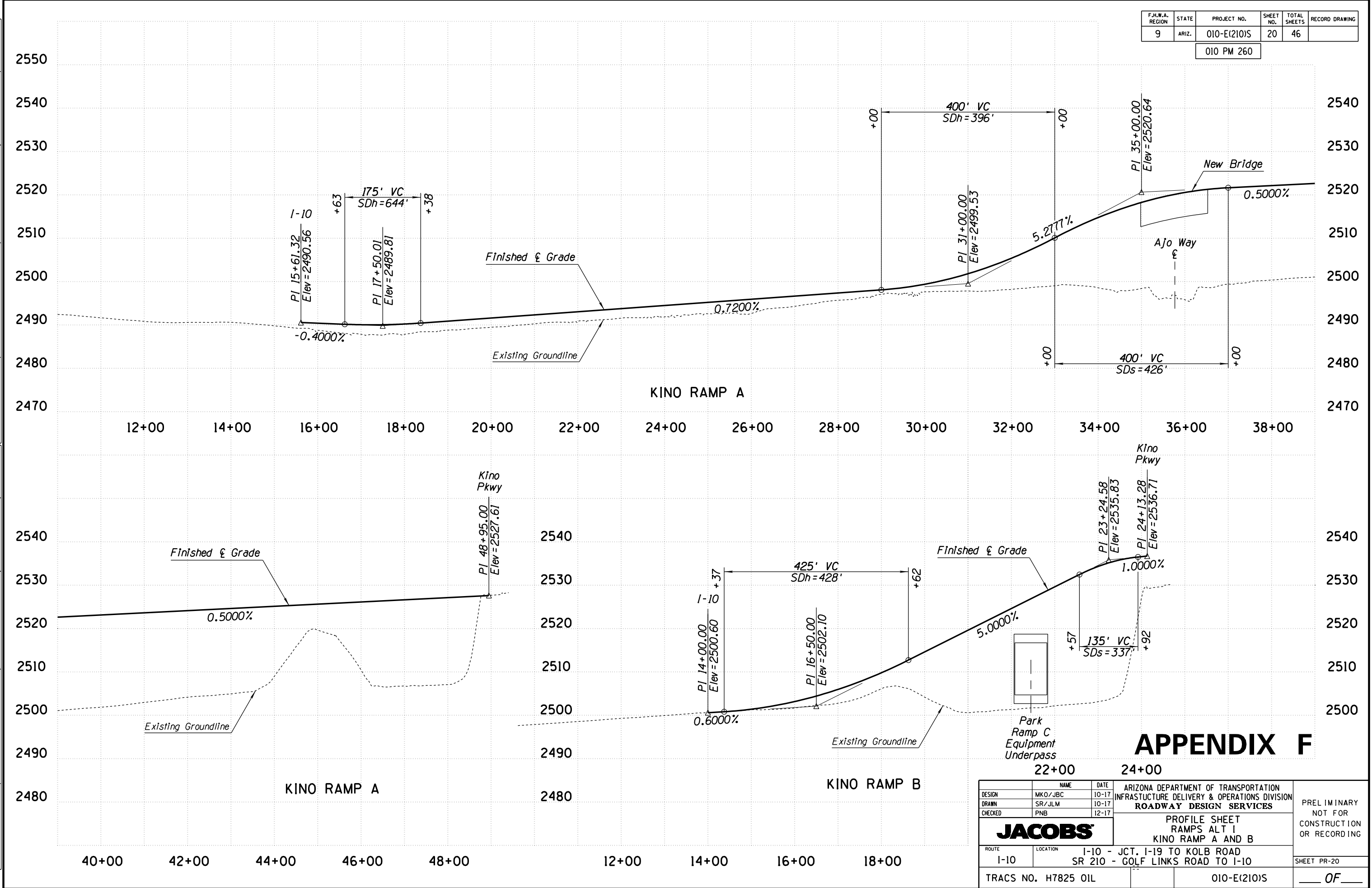
APPENDIX F

DESIGN	MKO/JBC	10-17	ARIZONA DEPARTMENT OF TRANSPORTATION INFRASTRUCTURE DELIVERY & OPERATIONS DIVISION ROADWAY DESIGN SERVICES	PRELIMINARY NOT FOR CONSTRUCTION OR RECORDING
DRAWN	SR/JLM	10-17		
CHECKED	PNB	12-17		
JACOBS			PROFILE SHEET RAMPS ALT I PARK RAMP D AND KINO PKWY	
ROUTE	I-10 - JCT. I-19 TO KOLB ROAD		SHEET PR-19	
LOCATION	SR 210 - GOLF LINKS ROAD TO I-10			
TRACS NO. H7825 OIL			010-E(210)S	OF

REVISIONS: FINISHED PLANS SURVEY NO. DATE FINISHED PLANS SURVEY NO. DATE FINISHED PLANS SURVEY NO. DATE FINISHED PLANS SURVEY NO. DATE

F.H.W.A. REGION	STATE	PROJECT NO.	SHEET NO.	TOTAL SHEETS	RECORD DRAWING
9	ARIZ.	010-E(210)S	20	46	

010 PM 260

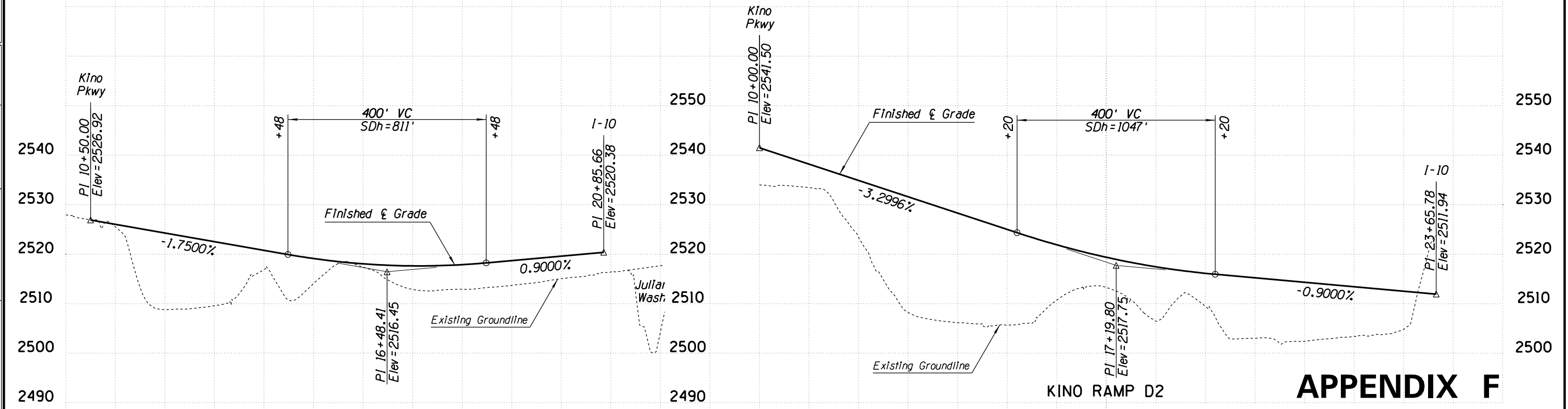
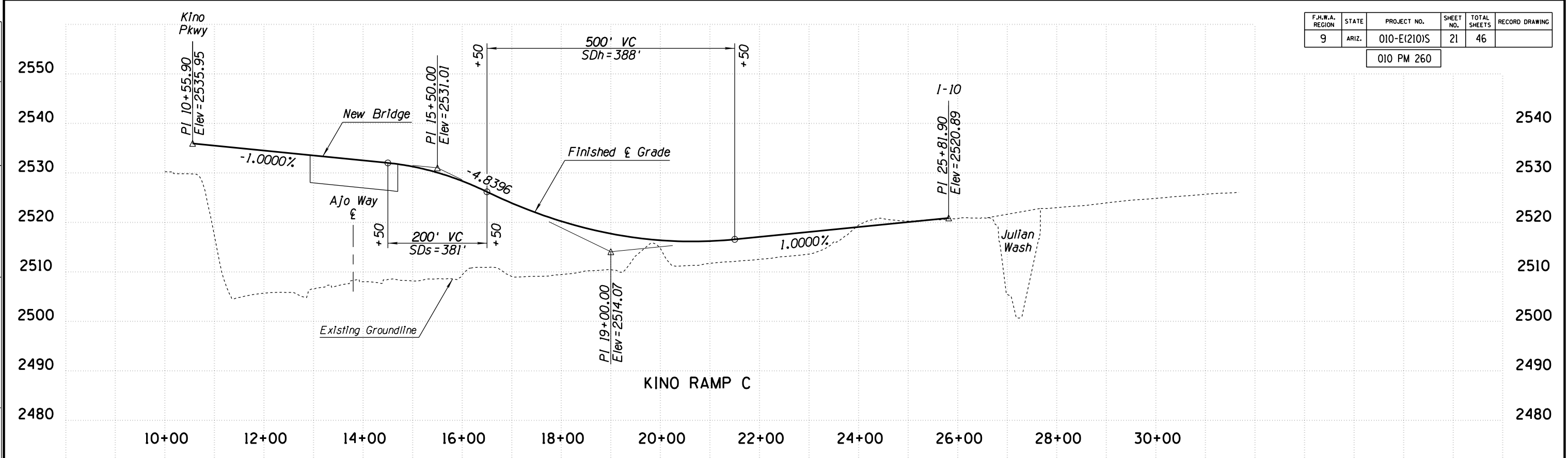


APPENDIX F

DESIGN	MKO/JBC	DATE	10-17	ARIZONA DEPARTMENT OF TRANSPORTATION INFRASTRUCTURE DELIVERY & OPERATIONS DIVISION ROADWAY DESIGN SERVICES	PRELIMINARY NOT FOR CONSTRUCTION OR RECORDING
DRAWN	SR/JLM	DATE	10-17		
CHECKED	PNB	DATE	12-17		
JACOBS				PROFILE SHEET RAMPS ALT I KINO RAMP A AND B	
ROUTE	LOCATION	I-10 - JCT. I-19 TO KOLB ROAD SR 210 - GOLF LINKS ROAD TO I-10			SHEET PR-20
TRACS NO. H7825 OIL			010-E(210)S		OF

F.H.W.A. REGION	STATE	PROJECT NO.	SHEET NO.	TOTAL SHEETS	RECORD DRAWING
9	ARIZ.	010-E(210)S	21	46	

010 PM 260

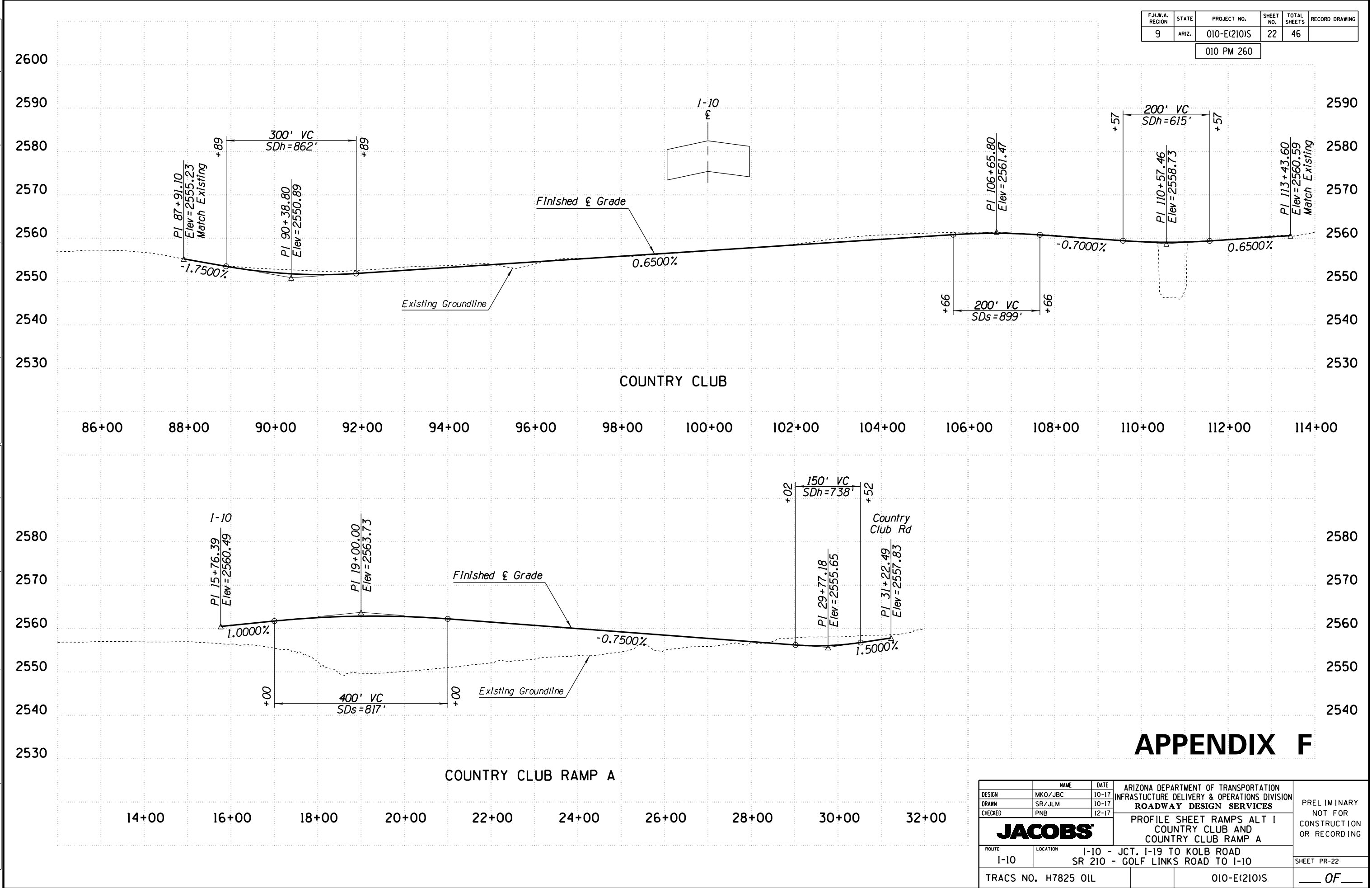


APPENDIX F

DESIGN	MKO/JBC	DATE	10-17	ARIZONA DEPARTMENT OF TRANSPORTATION INFRASTRUCTURE DELIVERY & OPERATIONS DIVISION ROADWAY DESIGN SERVICES	PRELIMINARY NOT FOR CONSTRUCTION OR RECORDING
DRAWN	SR/JLM	DATE	10-17		
CHECKED	PNB	DATE	12-17		
JACOBS		PROFILE SHEET RAMPS ALT I KINO RAMP C, D1 AND D2			
ROUTE	I-10	LOCATION	I-10 - JCT. I-19 TO KOLB ROAD SR 210 - GOLF LINKS ROAD TO I-10	SHEET PR-21	
TRACS NO.	H7825 OIL	010-E(210)S		OF	

F.H.W.A. REGION	STATE	PROJECT NO.	SHEET NO.	TOTAL SHEETS	RECORD DRAWING
9	ARIZ.	010-E(210)S	22	46	

010 PM 260



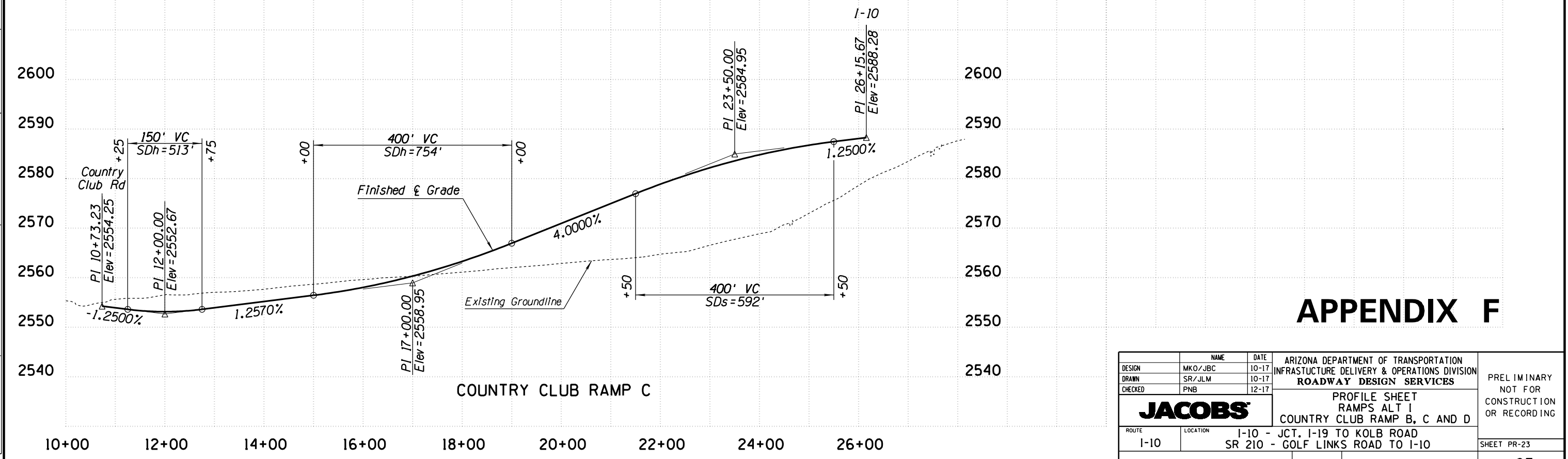
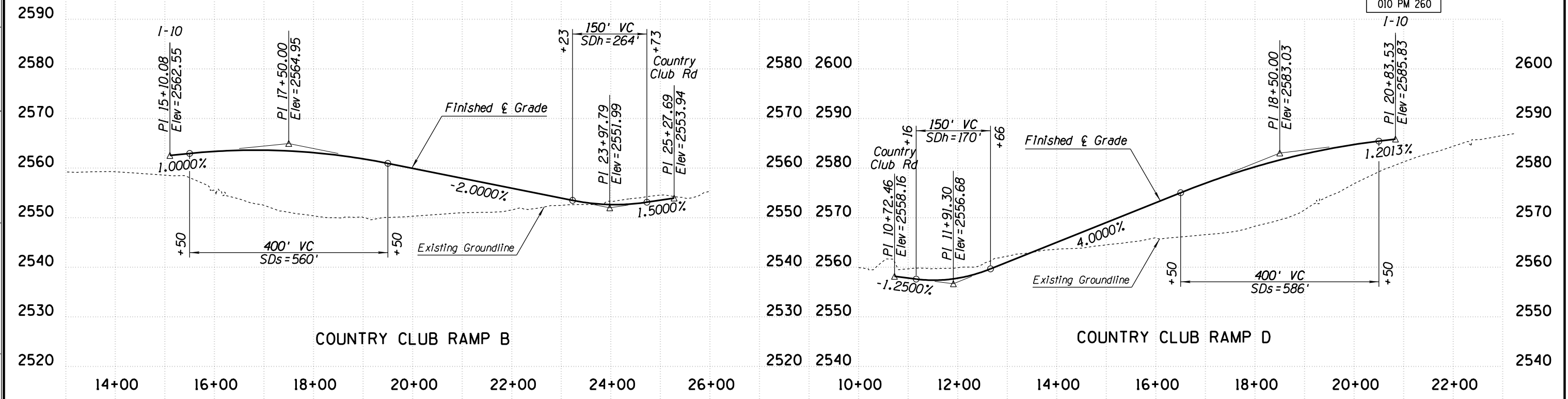
APPENDIX F

DESIGN	MKO/JBC	DATE	10-17	ARIZONA DEPARTMENT OF TRANSPORTATION INFRASTRUCTURE DELIVERY & OPERATIONS DIVISION ROADWAY DESIGN SERVICES	PRELIMINARY NOT FOR CONSTRUCTION OR RECORDING
DRAWN	SR/JLM	DATE	10-17		
CHECKED	PNB	DATE	12-17		
JACOBS				PROFILE SHEET RAMP A I COUNTRY CLUB AND COUNTRY CLUB RAMP A	
ROUTE	I-10 - JCT. I-19 TO KOLB ROAD			SHEET PR-22	
	SR 210 - GOLF LINKS ROAD TO I-10				
TRACS NO.	H7825 OIL		010-E(210)S		OF

SURVEY NO. FINISHED PLANS. REVISIONS. LOCATION. DATE.

F.H.W.A. REGION	STATE	PROJECT NO.	SHEET NO.	TOTAL SHEETS	RECORD DRAWING
9	ARIZ.	010-E(210)S	23	46	

010 PM 260

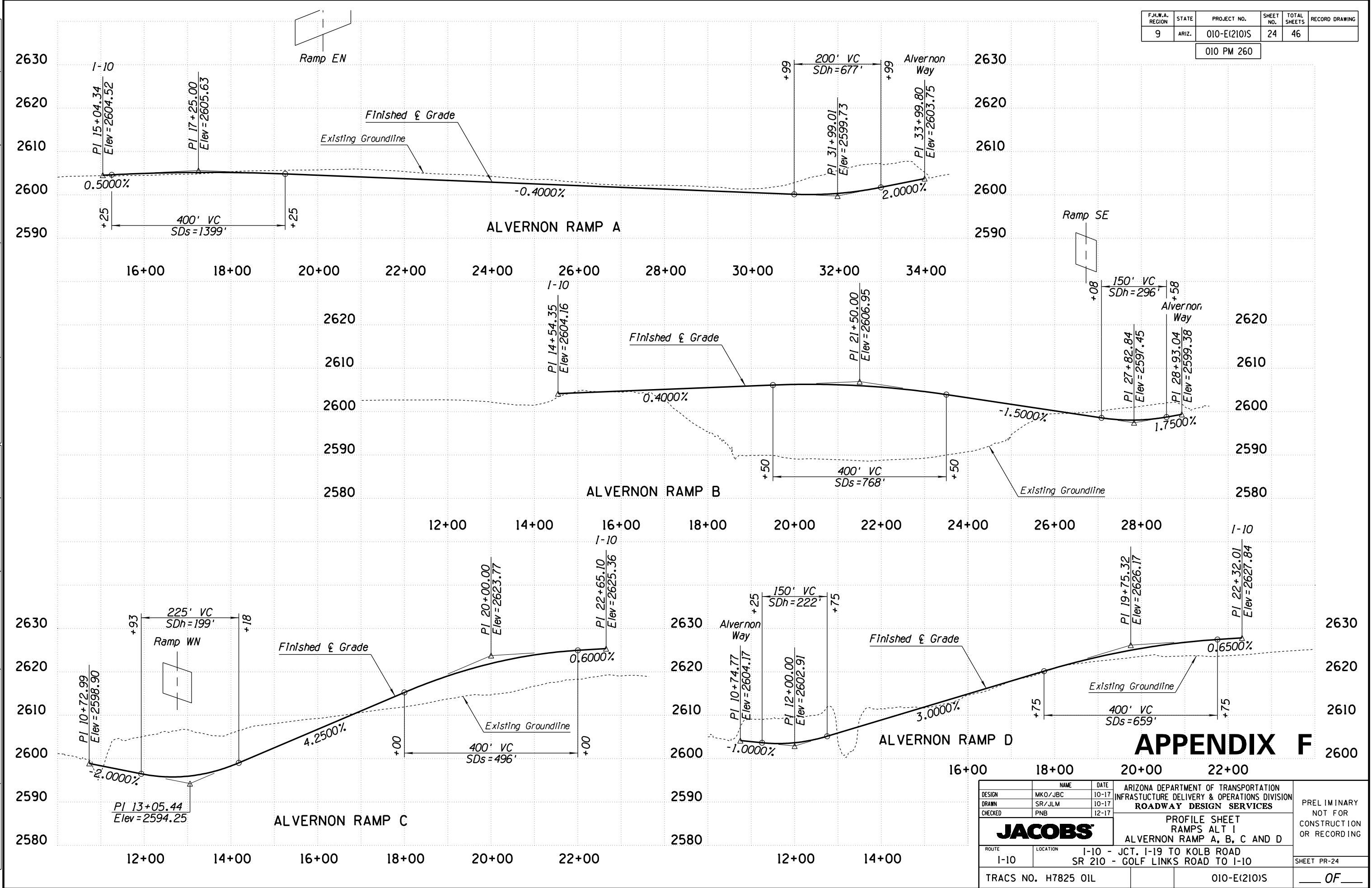


APPENDIX F

DESIGN	MKO/JBC	DATE	10-17	ARIZONA DEPARTMENT OF TRANSPORTATION INFRASTRUCTURE DELIVERY & OPERATIONS DIVISION ROADWAY DESIGN SERVICES	PRELIMINARY NOT FOR CONSTRUCTION OR RECORDING
DRAWN	SR/JLM	DATE	10-17		
CHECKED	PNB	DATE	12-17		
JACOBS		PROFILE SHEET RAMPS ALT I COUNTRY CLUB RAMP B, C AND D			
ROUTE	LOCATION	I-10 - JCT. I-19 TO KOLB ROAD SR 210 - GOLF LINKS ROAD TO I-10			SHEET PR-23
TRACS NO.	H7825 OIL	010-E(210)S			OF

F.H.W.A. REGION	STATE	PROJECT NO.	SHEET NO.	TOTAL SHEETS	RECORD DRAWING
9	ARIZ.	010-E(210)S	24	46	

010 PM 260

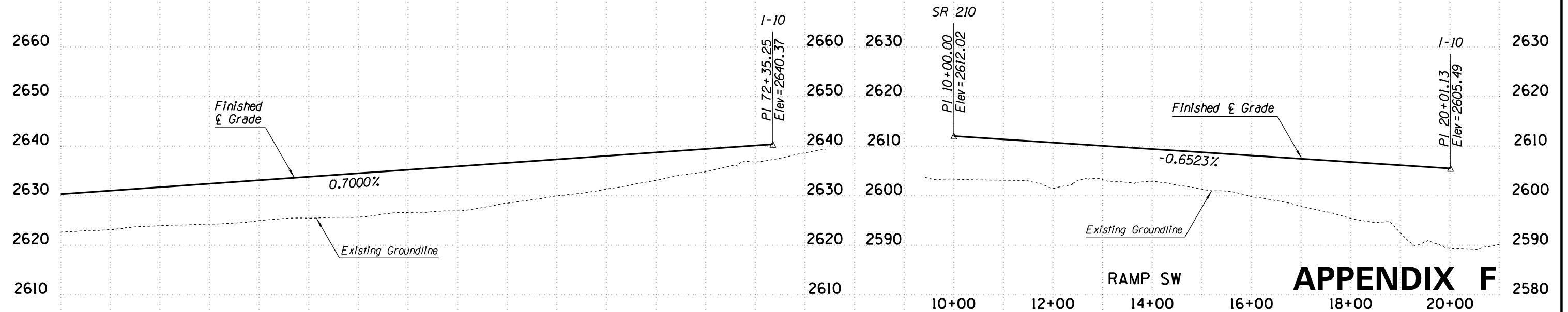
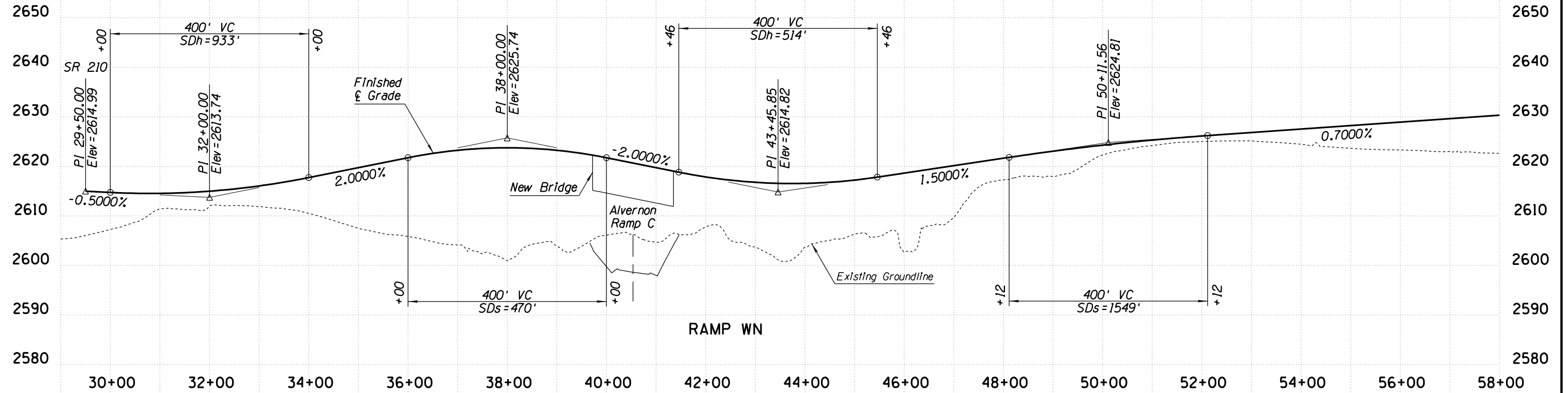


APPENDIX F

DESIGN	MKO/JBC	DATE	10-17	ARIZONA DEPARTMENT OF TRANSPORTATION INFRASTRUCTURE DELIVERY & OPERATIONS DIVISION ROADWAY DESIGN SERVICES	PRELIMINARY NOT FOR CONSTRUCTION OR RECORDING
DRAWN	SR/JLM	DATE	10-17		
CHECKED	PNB	DATE	12-17		
JACOBS		PROFILE SHEET RAMPS ALT I ALVERNON RAMP A, B, C AND D			
ROUTE	I-10	LOCATION	I-10 - JCT. I-19 TO KOLB ROAD SR 210 - GOLF LINKS ROAD TO I-10		SHEET PR-24
TRACS NO.	H7825 OIL		010-E(210)S		OF

F.H.W.A. REGION	STATE	PROJECT NO.	SHEET NO.	TOTAL SHEETS	RECORD DRAWING
9	ARIZ.	010-E(210)S	25	46	

010 PM 260



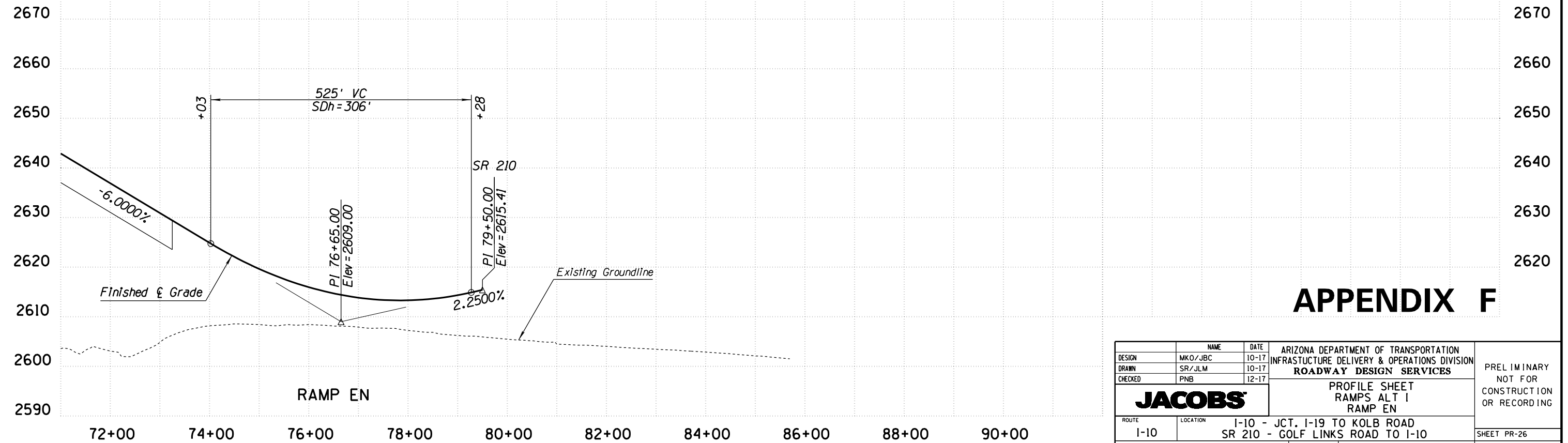
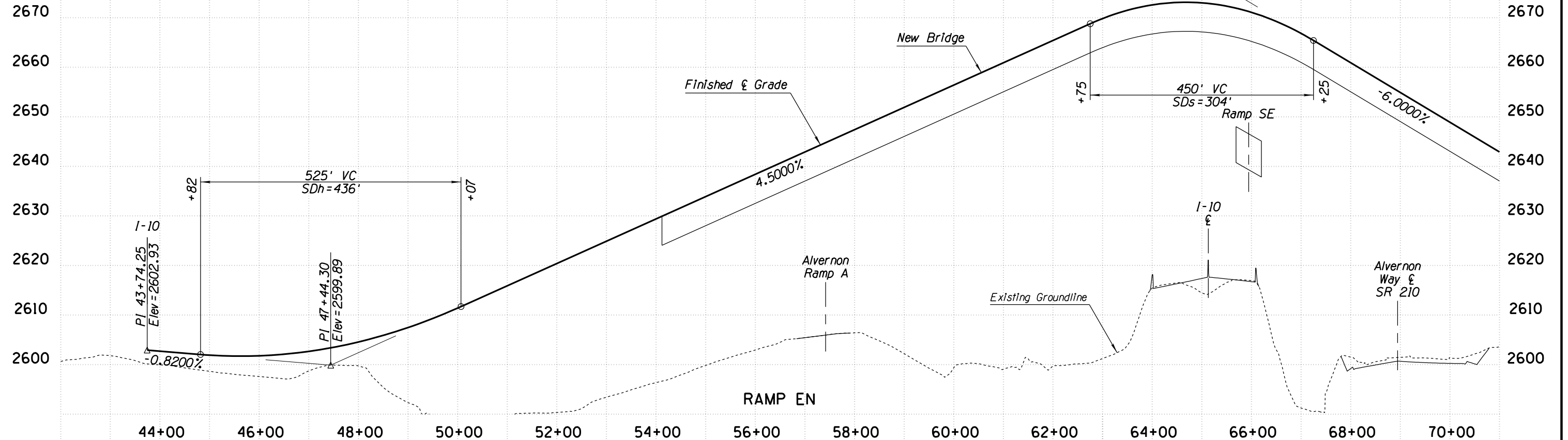
APPENDIX F

DESIGN	MKO/JBC	10-17	ARIZONA DEPARTMENT OF TRANSPORTATION INFRASTRUCTURE DELIVERY & OPERATIONS DIVISION ROADWAY DESIGN SERVICES	PRELIMINARY NOT FOR CONSTRUCTION OR RECORDING
DRAWN	SR/JLM	10-17		
CHECKED	PNB	12-17		
JACOBS			PROFILE SHEET RAMP ALT I RAMP WN AND RAMP SW	
ROUTE	LOCATION	I-10 - JCT. I-19 TO KOLB ROAD SR 210 - GOLF LINKS ROAD TO I-10		SHEET PR-25
TRACS NO. H7825 OIL		010-E(210)S		OF

SURVEY NO. FINISHED PLANS REVISIONS LOCATION DATE

F.H.W.A. REGION	STATE	PROJECT NO.	SHEET NO.	TOTAL SHEETS	RECORD DRAWING
9	ARIZ.	010-E(210)S	26	46	

010 PM 260



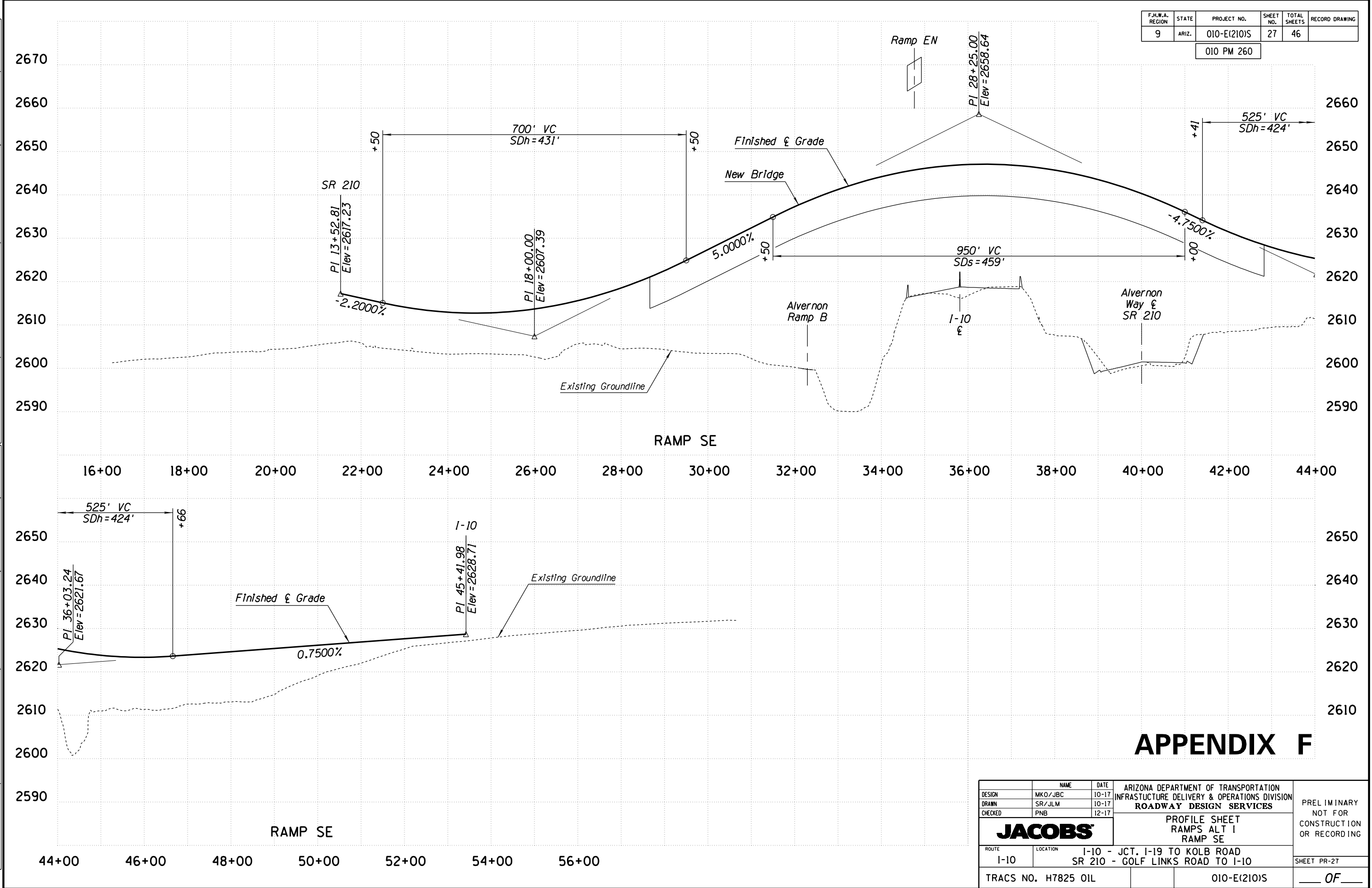
APPENDIX F

DESIGN	MKO/JBC	10-17	ARIZONA DEPARTMENT OF TRANSPORTATION INFRASTRUCTURE DELIVERY & OPERATIONS DIVISION ROADWAY DESIGN SERVICES	PRELIMINARY NOT FOR CONSTRUCTION OR RECORDING
DRAWN	SR/JLM	10-17		
CHECKED	PNB	12-17		
JACOBS		PROFILE SHEET RAMPS ALT I RAMP EN		
ROUTE	LOCATION	I-10 - JCT. I-19 TO KOLB ROAD SR 210 - GOLF LINKS ROAD TO I-10		SHEET PR-26
TRACS NO. H7825 01L		010-E(210)S		OF

SURVEY NO. FINISHED PLANS DATE REVISIONS LOCATION DATE FINISHED PLANS SURVEY NO.

F.H.W.A. REGION	STATE	PROJECT NO.	SHEET NO.	TOTAL SHEETS	RECORD DRAWING
9	ARIZ.	010-E(210)S	27	46	

010 PM 260

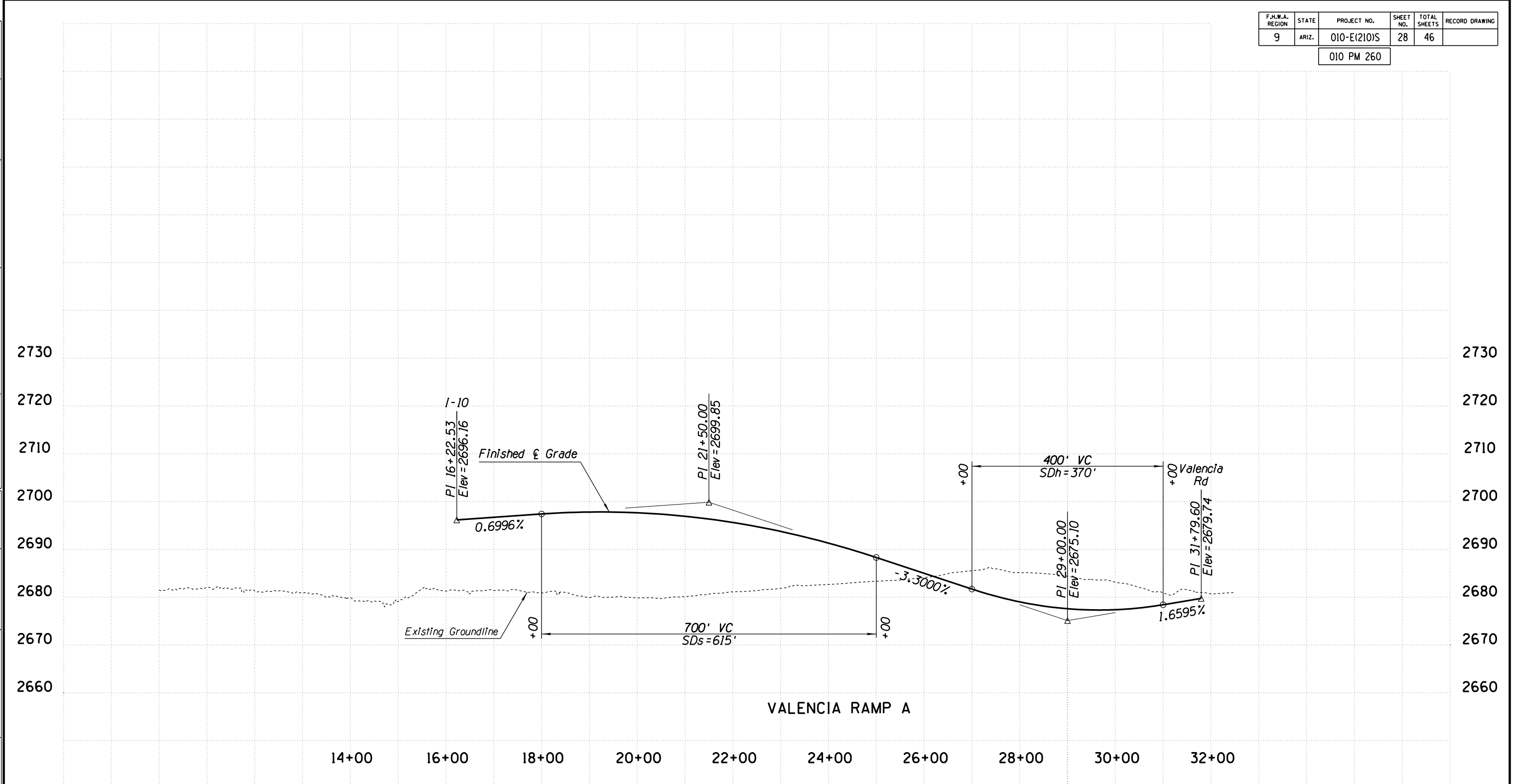


APPENDIX F

DESIGN	MKO/JBC	DATE	10-17	ARIZONA DEPARTMENT OF TRANSPORTATION INFRASTRUCTURE DELIVERY & OPERATIONS DIVISION ROADWAY DESIGN SERVICES	PRELIMINARY NOT FOR CONSTRUCTION OR RECORDING
DRAWN	SR/JLM	DATE	10-17		
CHECKED	PNB	DATE	12-17		
JACOBS		PROFILE SHEET RAMPS ALT I RAMP SE			
ROUTE	LOCATION	I-10 - JCT. I-19 TO KOLB ROAD SR 210 - GOLF LINKS ROAD TO I-10			SHEET PR-27
TRACS NO. H7825 01L		010-E(210)S			OF

F.H.W.A. REGION	STATE	PROJECT NO.	SHEET NO.	TOTAL SHEETS	RECORD DRAWING
9	ARIZ.	010-E(210)S	28	46	

010 PM 260



VALENCIA RAMP A

APPENDIX F

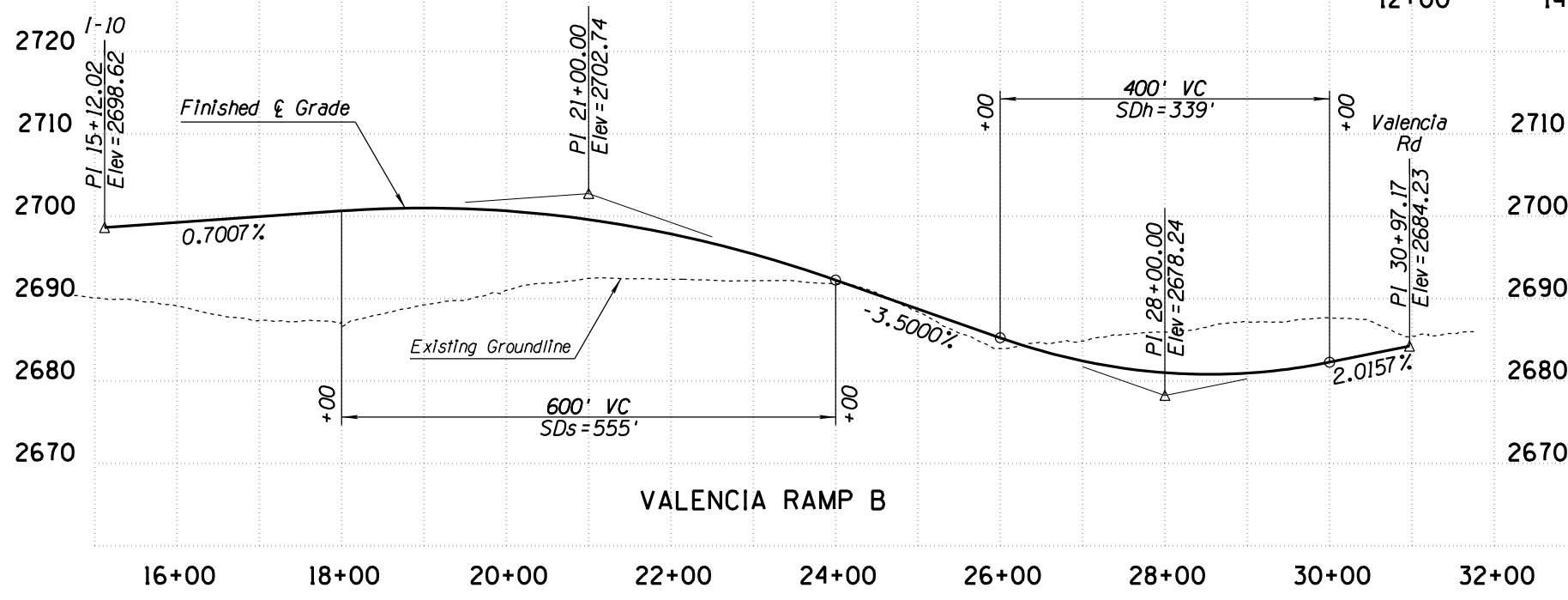
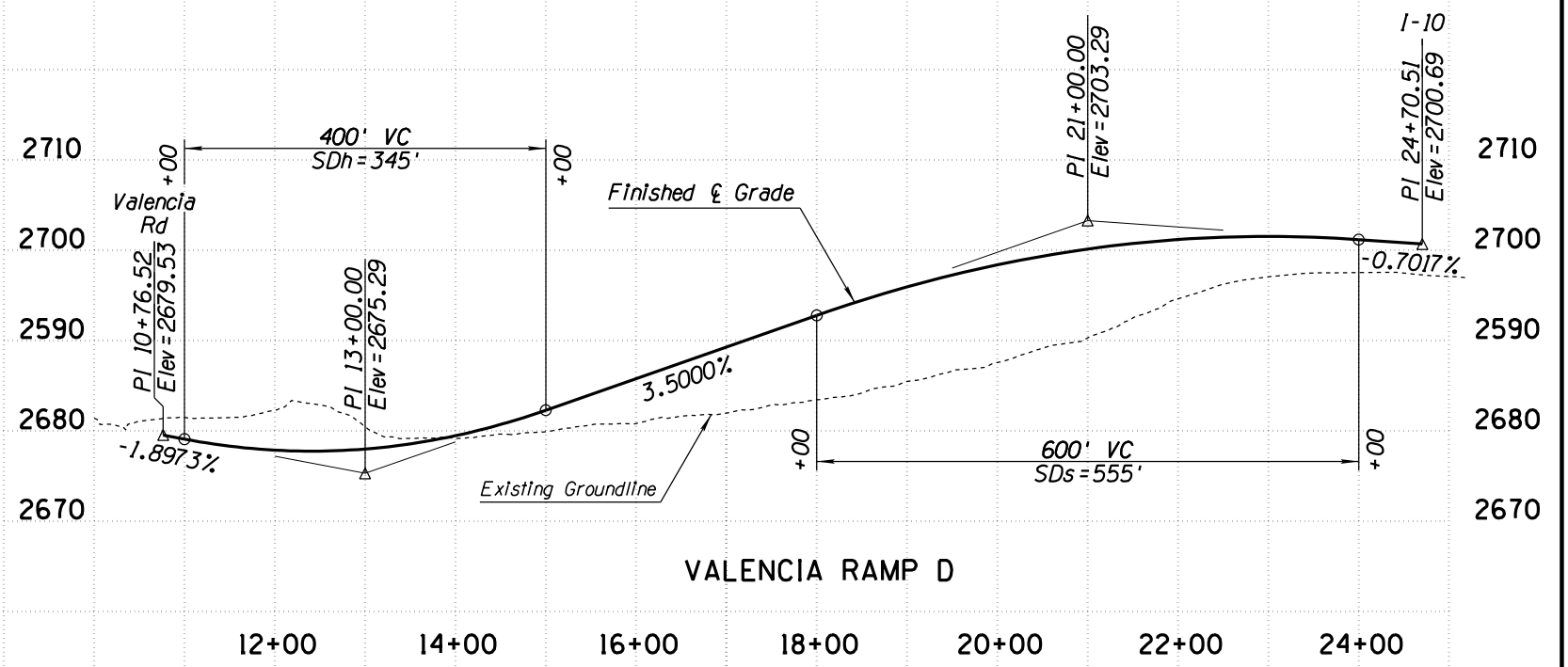
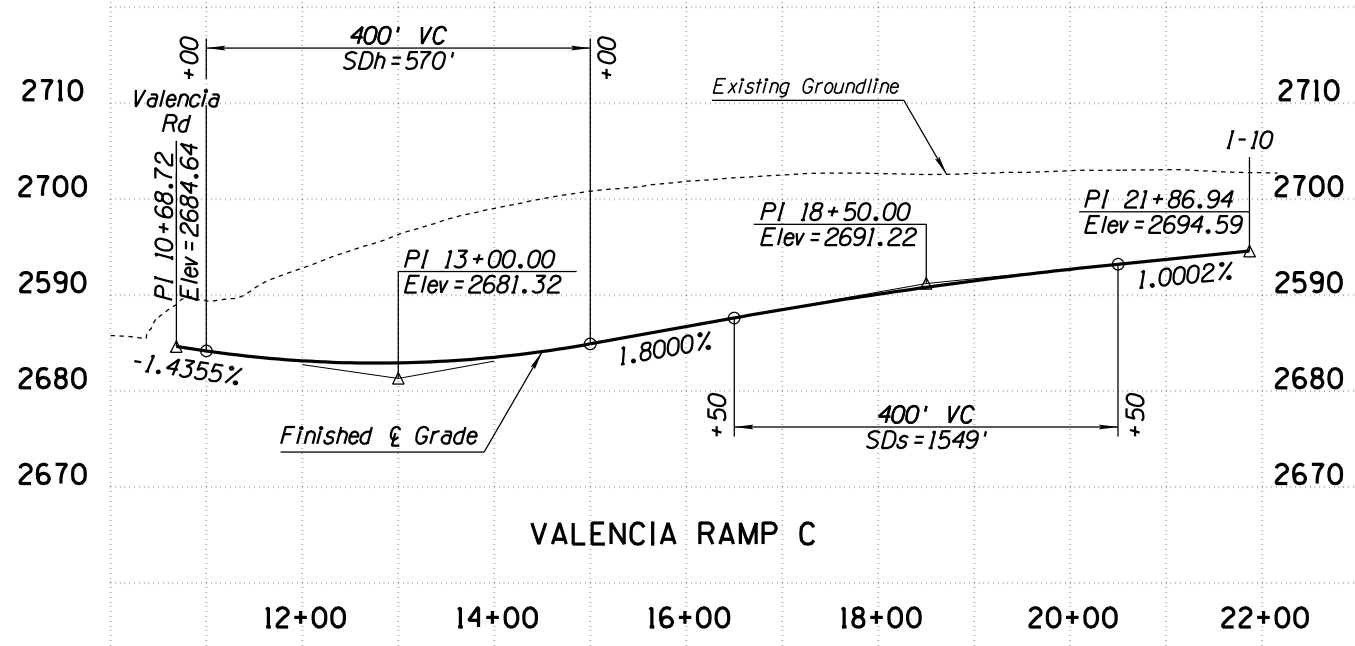
DESIGN	MKO/JBC	DATE	10-17	ARIZONA DEPARTMENT OF TRANSPORTATION INFRASTRUCTURE DELIVERY & OPERATIONS DIVISION ROADWAY DESIGN SERVICES	PRELIMINARY NOT FOR CONSTRUCTION OR RECORDING
DRAWN	SR/JLM	DATE	10-17		
CHECKED	PNB	DATE	12-17		
JACOBS		PROFILE SHEET RAMPS ALT I VALENCIA RAMP A			
ROUTE	LOCATION	I-10 - JCT. I-19 TO KOLB ROAD SR 210 - GOLF LINKS ROAD TO I-10			SHEET PR-28
TRACS NO.	H7825 OIL	010-E(210)S			OF

SURVEY NO. FINISHED PLANS REVISIONS DATE LOCATION FINISHED PLANS REVISIONS DATE LOCATION FINISHED PLANS REVISIONS DATE

F.H.W.A. REGION	STATE	PROJECT NO.	SHEET NO.	TOTAL SHEETS	RECORD DRAWING
9	ARIZ.	010-E(210)S	29	46	

010 PM 260

SURVEY NO. FINISHED PLANS DATE LOCATION REVISIONS DATE FINISHED PLANS SURVEY NO.

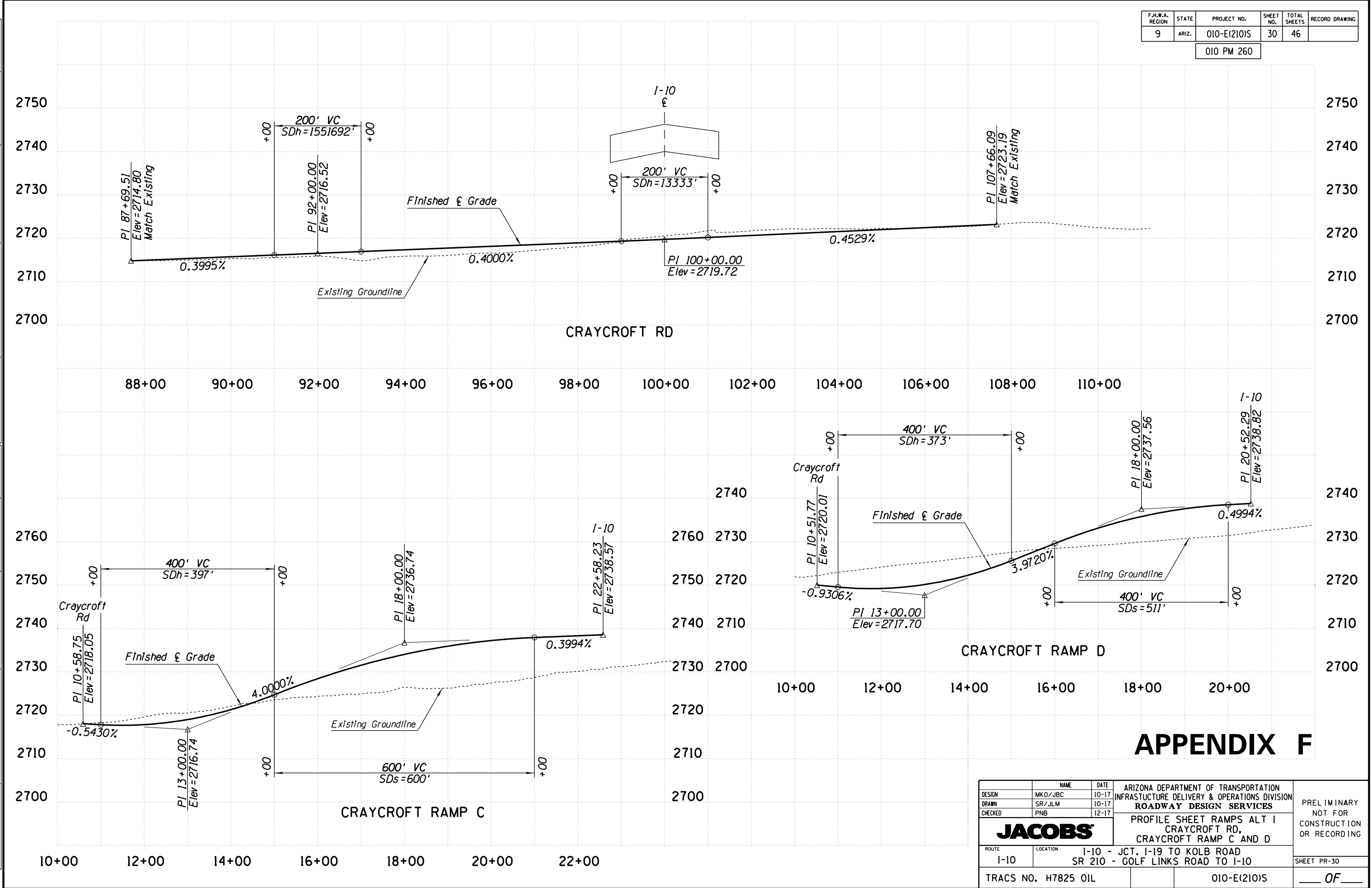


APPENDIX F

DESIGN	MKO/JBC	10-17	ARIZONA DEPARTMENT OF TRANSPORTATION INFRASTRUCTURE DELIVERY & OPERATIONS DIVISION ROADWAY DESIGN SERVICES	PRELIMINARY NOT FOR CONSTRUCTION OR RECORDING
DRAWN	SR/JLM	10-17		
CHECKED	PNB	12-17		
JACOBS			PROFILE SHEET RAMPS ALT I VALENCIA RAMP B, C, AND D	
ROUTE	I-10 - JCT. I-19 TO KOLB ROAD			
	SR 210 - GOLF LINKS ROAD TO I-10			SHEET PR-29
TRACS NO.	H7825 OIL		010-E(210)S	OF

F.H.W.A. REGION	STATE	PROJECT NO.	SHEET NO.	TOTAL SHEETS	RECORD DRAWING
9	ARIZ.	010-E(210)S	30	46	

010 PM 260

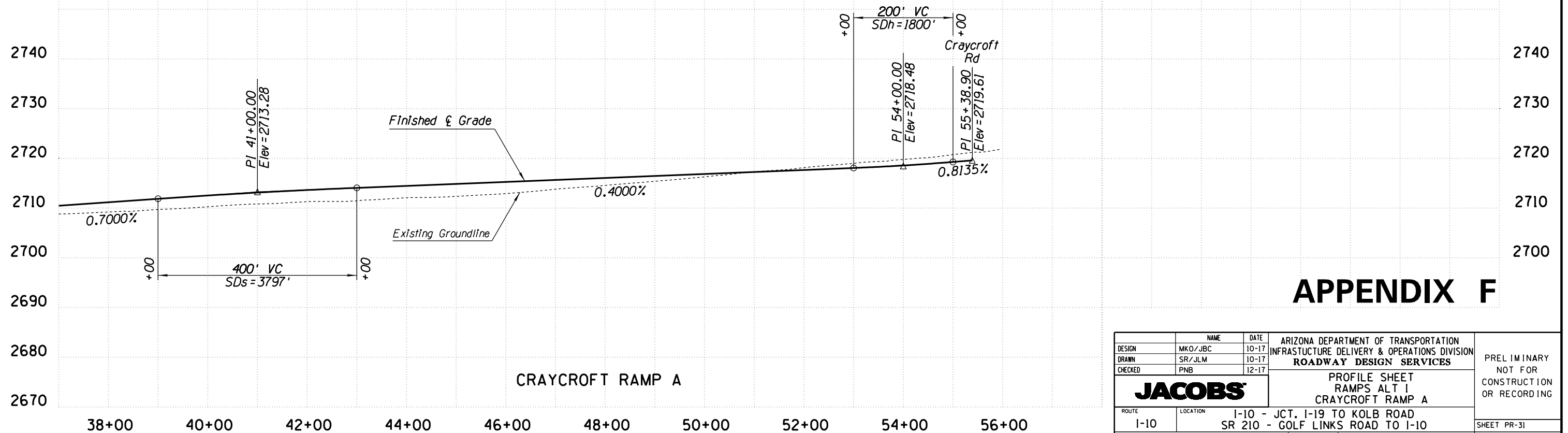
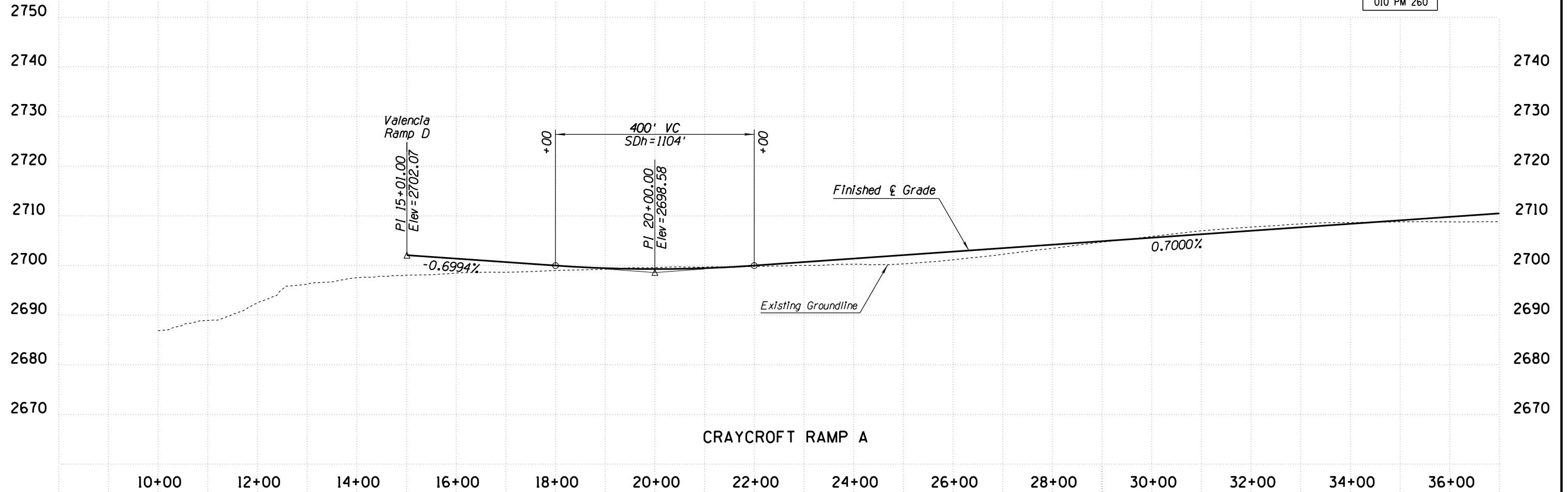


APPENDIX F

DESIGN	MKO/JBC	DATE	10-17	ARIZONA DEPARTMENT OF TRANSPORTATION INFRASTRUCTURE DELIVERY & OPERATIONS DIVISION ROADWAY DESIGN SERVICES	PRELIMINARY NOT FOR CONSTRUCTION OR RECORDING
DRAWN	SR/JLM	DATE	10-17		
CHECKED	PNB	DATE	12-17		
JACOBS		ROUTE		I-10 - JCT. I-19 TO KOLB ROAD	
		LOCATION		SR 210 - GOLF LINKS ROAD TO I-10	
		PROJECT		010-E(210)S	
		SHEET		PR-30	
		TRACS NO.		H7825 OIL	
		DATE		2/20/2020	

F.H.W.A. REGION	STATE	PROJECT NO.	SHEET NO.	TOTAL SHEETS	RECORD DRAWING
9	ARIZ.	010-E(210)S	31	46	

010 PM 260



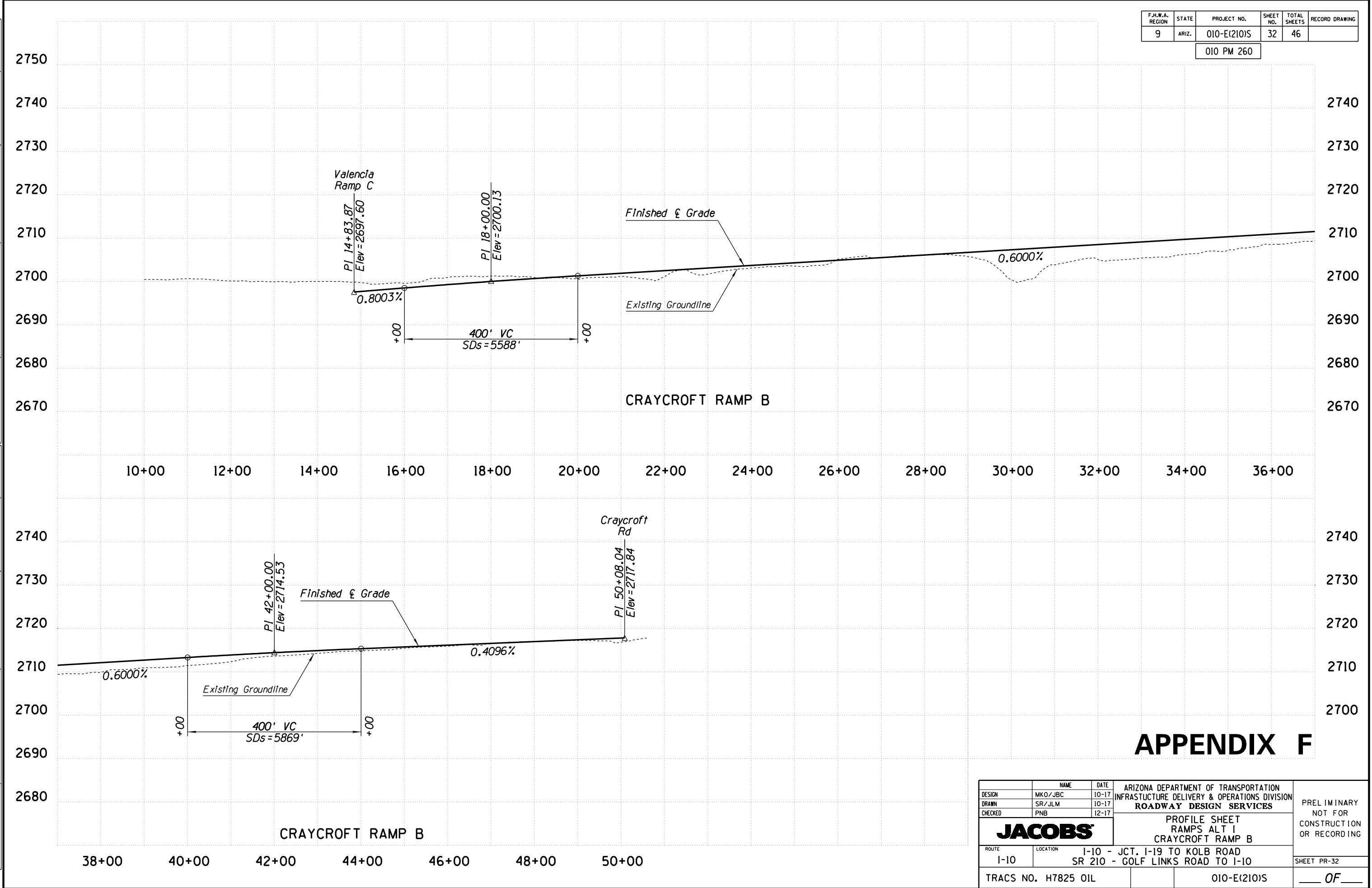
APPENDIX F

DESIGN	MKO/JBC	DATE	10-17	ARIZONA DEPARTMENT OF TRANSPORTATION INFRASTRUCTURE DELIVERY & OPERATIONS DIVISION ROADWAY DESIGN SERVICES	PRELIMINARY NOT FOR CONSTRUCTION OR RECORDING
DRAWN	SR/JLM	DATE	10-17		
CHECKED	PNB	DATE	12-17		
JACOBS		PROFILE SHEET RAMPS ALT I CRAYCROFT RAMP A			
ROUTE	LOCATION	I-10 - JCT. I-19 TO KOLB ROAD SR 210 - GOLF LINKS ROAD TO I-10			SHEET PR-31
TRACS NO. H7825 OIL		010-E(210)S			OF

SURVEY NO. FINISHED PLANS DATE REVISIONS LOCATION DATE FINISHED PLANS SURVEY NO. REVISIONS LOCATION DATE

F.H.W.A. REGION	STATE	PROJECT NO.	SHEET NO.	TOTAL SHEETS	RECORD DRAWING
9	ARIZ.	010-E(210)S	32	46	

010 PM 260



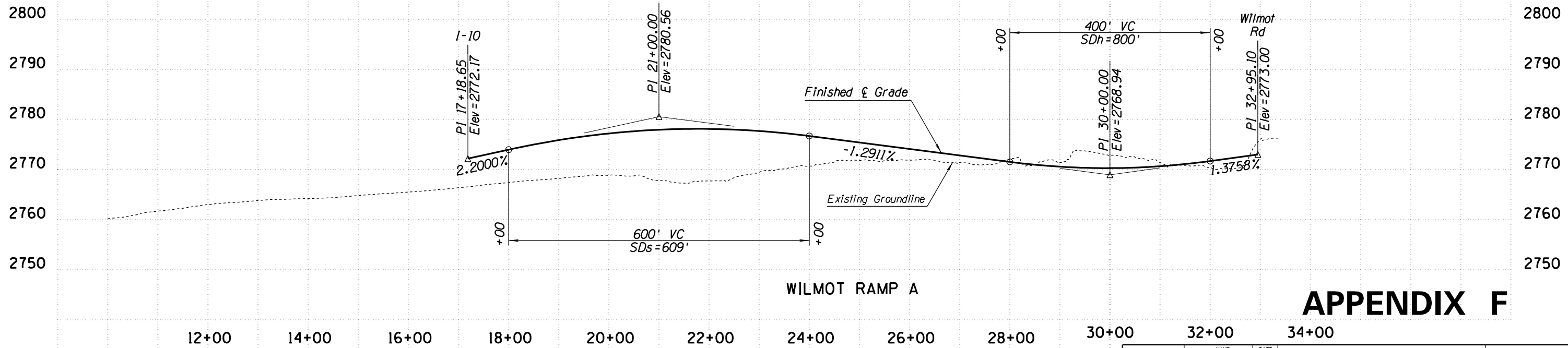
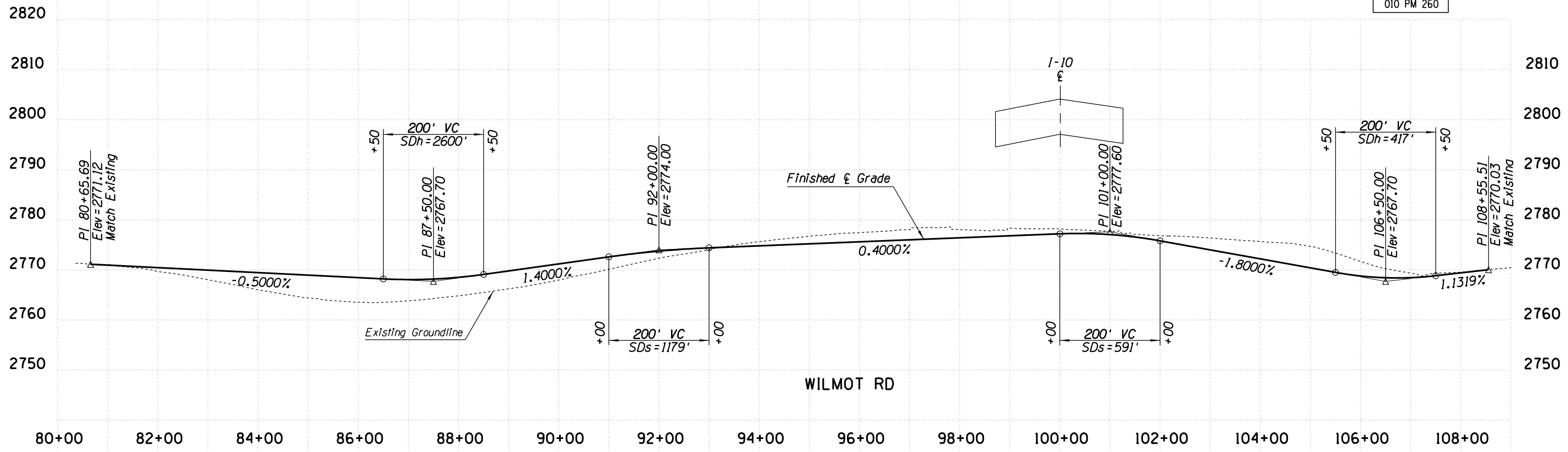
APPENDIX F

DESIGN	MKO/JBC	10-17	ARIZONA DEPARTMENT OF TRANSPORTATION INFRASTRUCTURE DELIVERY & OPERATIONS DIVISION ROADWAY DESIGN SERVICES	PRELIMINARY NOT FOR CONSTRUCTION OR RECORDING
DRAWN	SR/JLM	10-17		
CHECKED	PNB	12-17		
JACOBS			PROFILE SHEET RAMPS ALT I CRAYCROFT RAMP B	
ROUTE	LOCATION	I-10 - JCT. I-19 TO KOLB ROAD SR 210 - GOLF LINKS ROAD TO I-10		SHEET PR-32
TRACS NO. H7825 01L		010-E(210)S		OF

SURVEY NO. FINISHED PLANS REVISIONS LOCATION DATE

F.H.W.A. REGION	STATE	PROJECT NO.	SHEET NO.	TOTAL SHEETS	RECORD DRAWING
9	ARIZ.	010-E(210)S	33	46	

010 PM 260



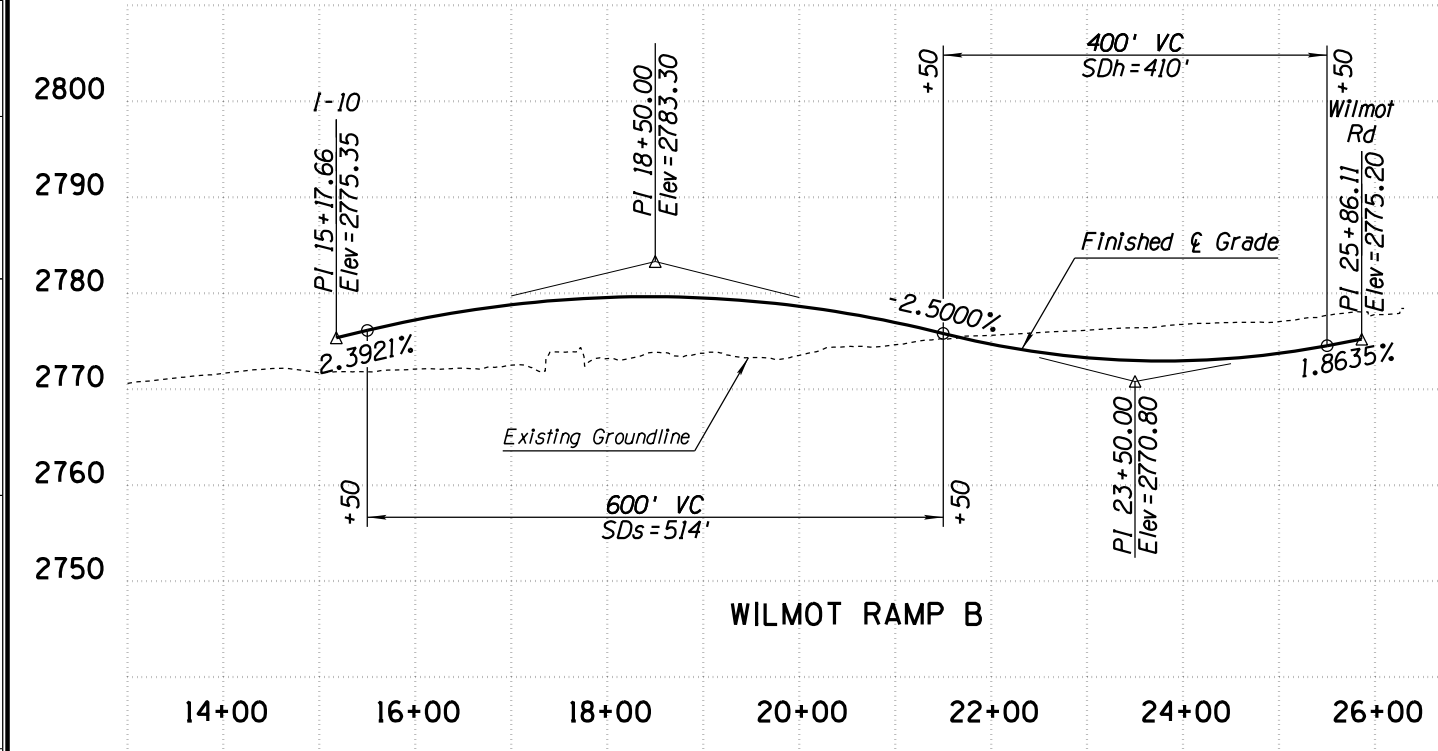
APPENDIX F

DESIGN	MKO/JBC	DATE	10-17	ARIZONA DEPARTMENT OF TRANSPORTATION INFRASTRUCTURE DELIVERY & OPERATIONS DIVISION ROADWAY DESIGN SERVICES	PRELIMINARY NOT FOR CONSTRUCTION OR RECORDING
DRAWN	SR/JLM	DATE	10-17		
CHECKED	PNB	DATE	12-17		
JACOBS		PROFILE SHEET RAMPS ALT I WILMOT RD AND WILMOT RAMP A			
ROUTE	I-10	LOCATION	I-10 - JCT. I-19 TO KOLB ROAD SR 210 - GOLF LINKS ROAD TO I-10	SHEET PR-33	
TRACS NO.	H7825 OIL	010-E(210)S		OF	

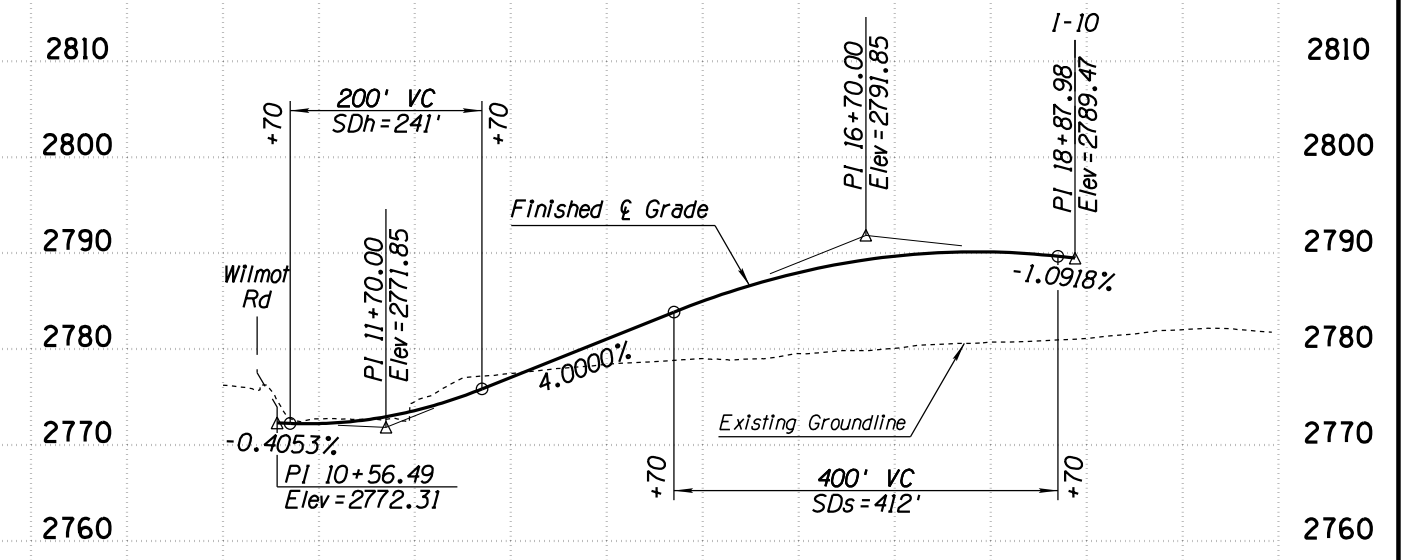
REVISIONS: FINISHED PLANS: SURVEY NO.: DATE: LOCATION: DATE: FINISHED PLANS: SURVEY NO.: DATE:

F.H.W.A. REGION	STATE	PROJECT NO.	SHEET NO.	TOTAL SHEETS	RECORD DRAWING
9	ARIZ.	010-E(210)S	34	46	

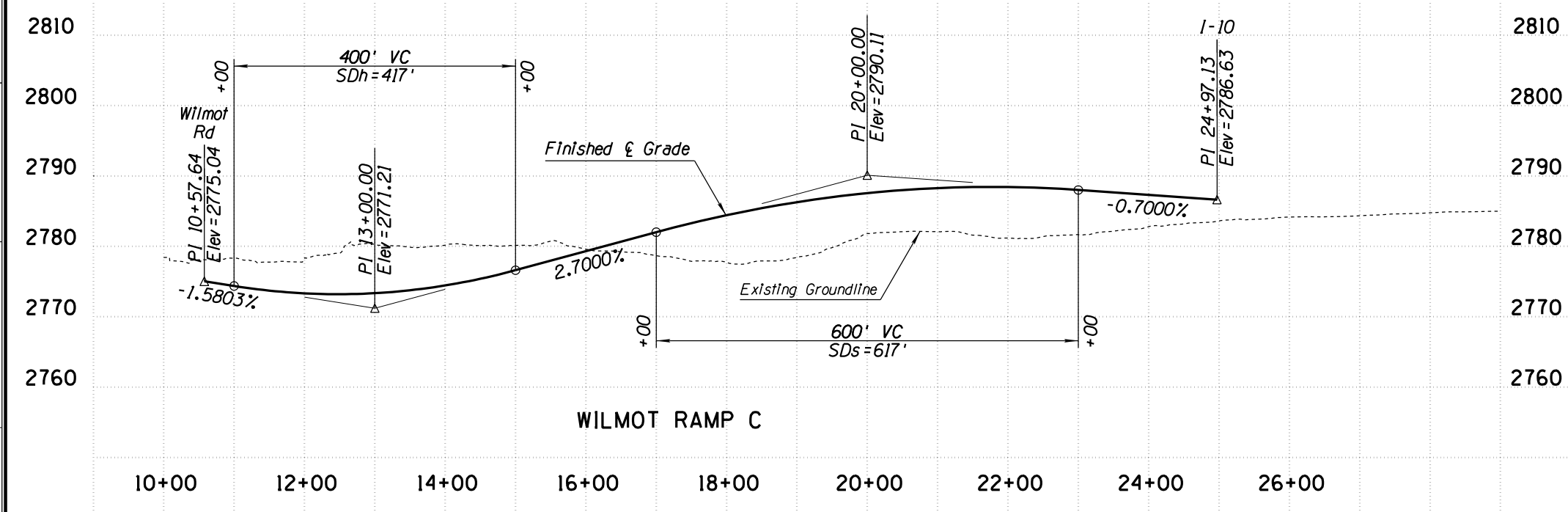
010 PM 260



WILMOT RAMP B



WILMOT RAMP D



WILMOT RAMP C

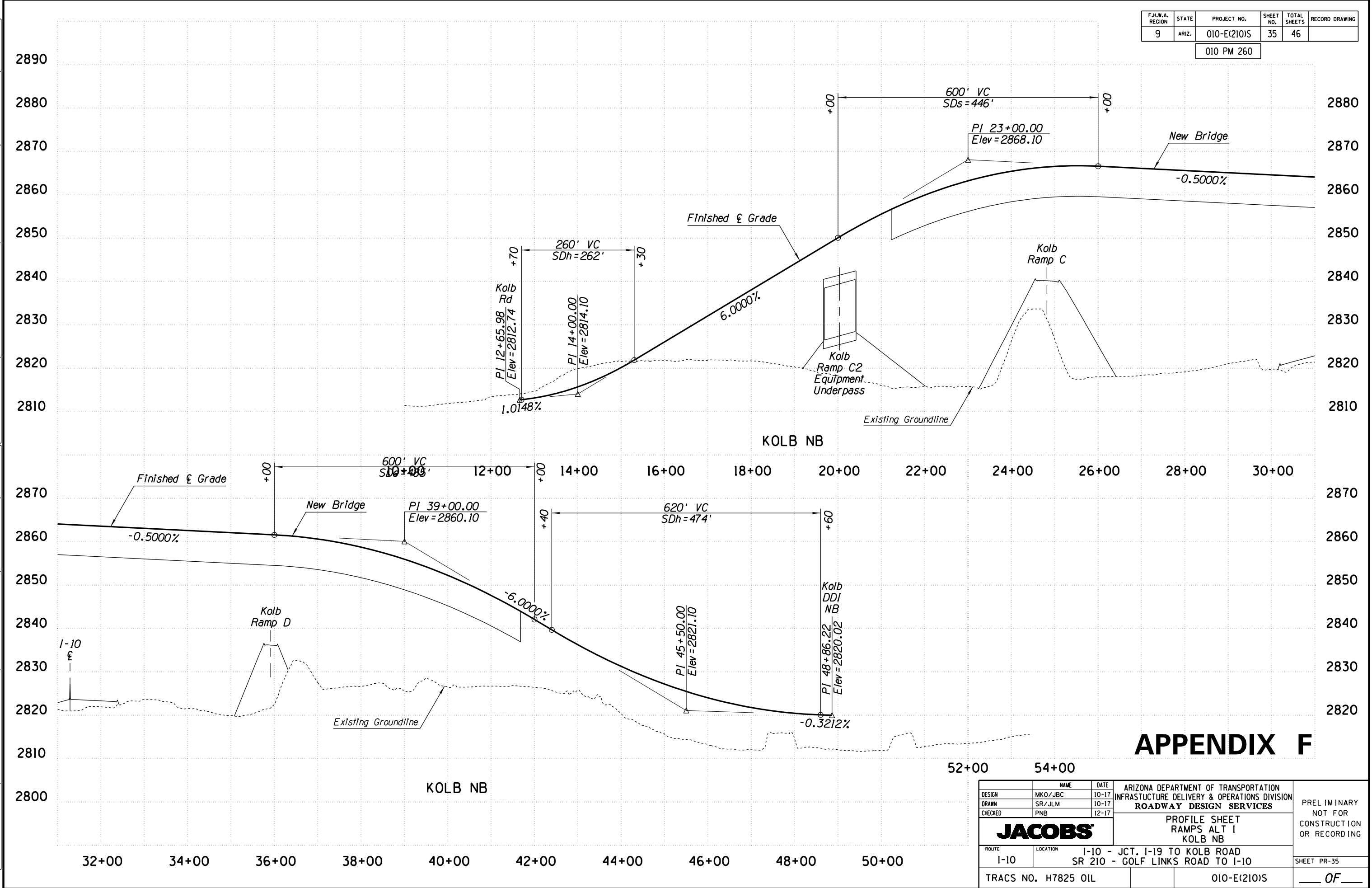
APPENDIX F

DESIGN	MKO/JBC	10-17	ARIZONA DEPARTMENT OF TRANSPORTATION INFRASTRUCTURE DELIVERY & OPERATIONS DIVISION ROADWAY DESIGN SERVICES	PRELIMINARY NOT FOR CONSTRUCTION OR RECORDING
DRAWN	SR/JLM	10-17		
CHECKED	PNB	12-17		
JACOBS			PROFILE SHEET RAMPS ALT I WILMOT RAMP B, C AND D	
ROUTE	LOCATION	I-10 - JCT. I-19 TO KOLB ROAD SR 210 - GOLF LINKS ROAD TO I-10		SHEET PR-34
TRACS NO. H7825 OIL		010-E(210)S		OF

SURVEY NO. FINISHED PLANS. DATE REVISIONS. LOCATION. DATE

F.H.W.A. REGION	STATE	PROJECT NO.	SHEET NO.	TOTAL SHEETS	RECORD DRAWING
9	ARIZ.	010-E(210)S	35	46	

010 PM 260



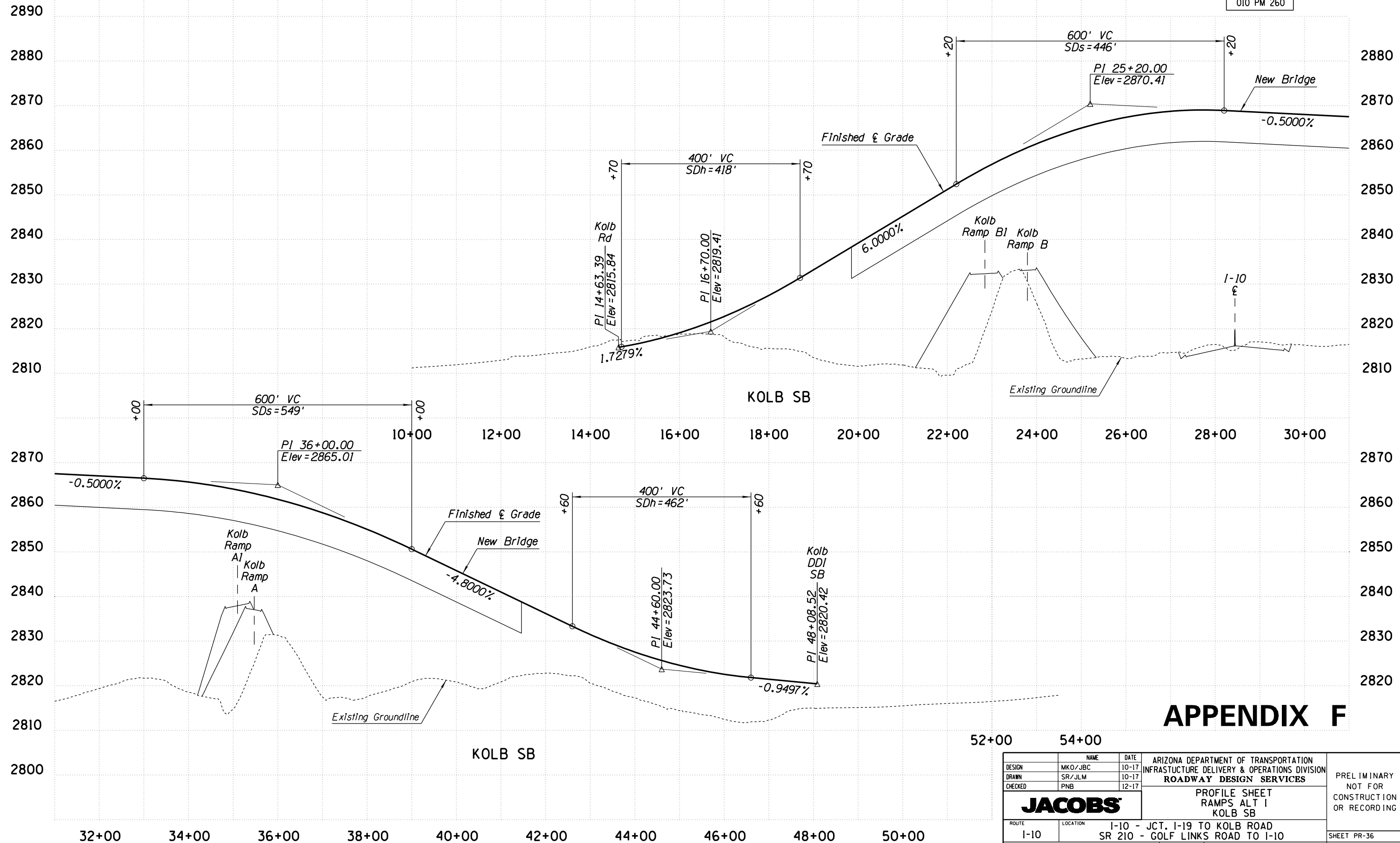
SURVEY NO. FINISHED PLANS DATE LOCATION REVISIONS DATE FINISHED PLANS SURVEY NO.

APPENDIX F

DESIGN	MKO/JBC	DATE	10-17	ARIZONA DEPARTMENT OF TRANSPORTATION INFRASTRUCTURE DELIVERY & OPERATIONS DIVISION ROADWAY DESIGN SERVICES	PRELIMINARY NOT FOR CONSTRUCTION OR RECORDING
DRAWN	SR/JLM	DATE	10-17		
CHECKED	PNB	DATE	12-17		
JACOBS		PROFILE SHEET RAMPS ALT I KOLB NB			
ROUTE	I-10	LOCATION	I-10 - JCT. I-19 TO KOLB ROAD SR 210 - GOLF LINKS ROAD TO I-10		SHEET PR-35
TRACS NO.	H7825 OIL			010-E(210)S	OF

F.H.W.A. REGION	STATE	PROJECT NO.	SHEET NO.	TOTAL SHEETS	RECORD DRAWING
9	ARIZ.	010-E(210)S	36	46	

010 PM 260



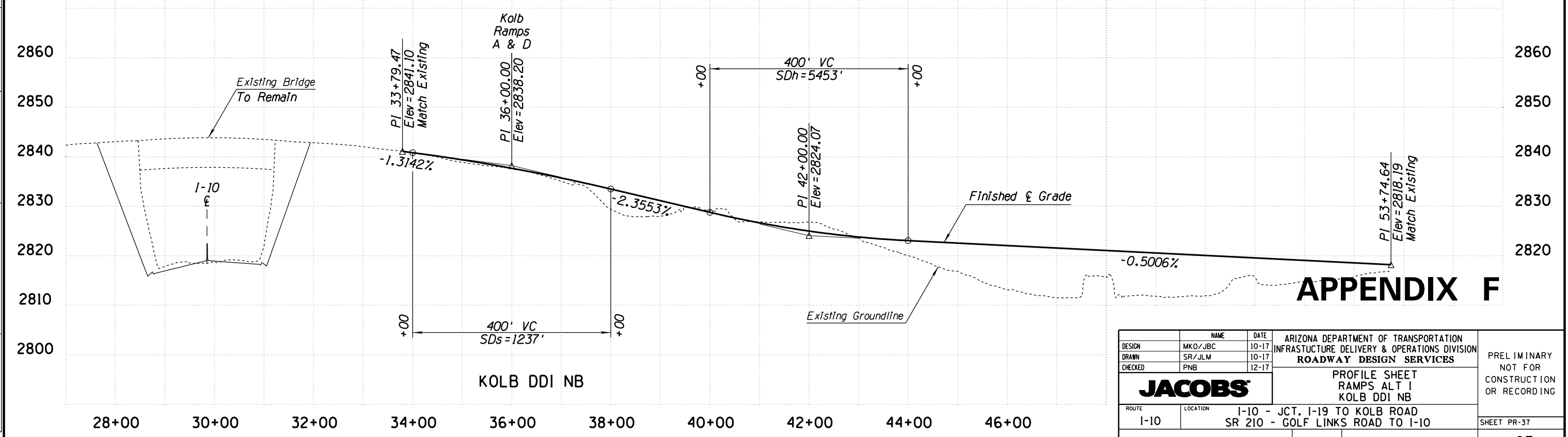
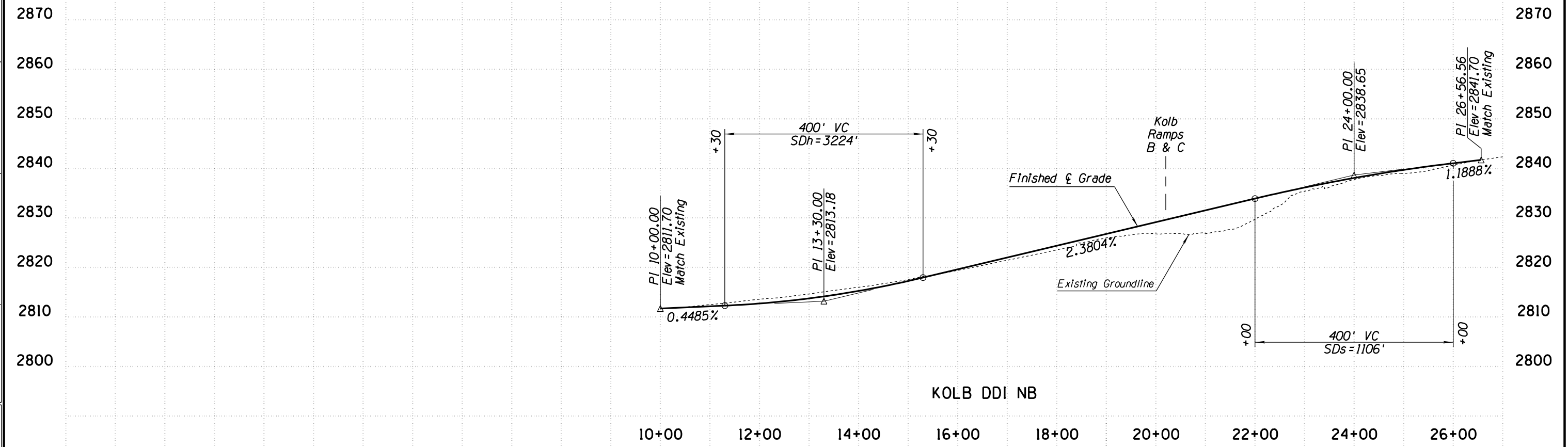
APPENDIX F

DESIGN	MKO/JBC	DATE	10-17	ARIZONA DEPARTMENT OF TRANSPORTATION INFRASTRUCTURE DELIVERY & OPERATIONS DIVISION ROADWAY DESIGN SERVICES	PRELIMINARY NOT FOR CONSTRUCTION OR RECORDING
DRAWN	SR/JLM	DATE	10-17		
CHECKED	PNB	DATE	12-17		
JACOBS				PROFILE SHEET RAMPS ALT I KOLB SB	
ROUTE	LOCATION	I-10 - JCT. I-19 TO KOLB ROAD			SHEET PR-36
I-10	SR 210 - GOLF LINKS ROAD TO I-10				
TRACS NO. H7825 01L			010-E(210)S		
					OF

F.H.W.A. REGION	STATE	PROJECT NO.	SHEET NO.	TOTAL SHEETS	RECORD DRAWING
9	ARIZ.	010-E(210)S	37	46	

010 PM 260

SURVEY NO. FINISHED PLANS LOCATION DATE REVISIONS FINISHED PLANS LOCATION DATE REVISIONS FINISHED PLANS LOCATION DATE

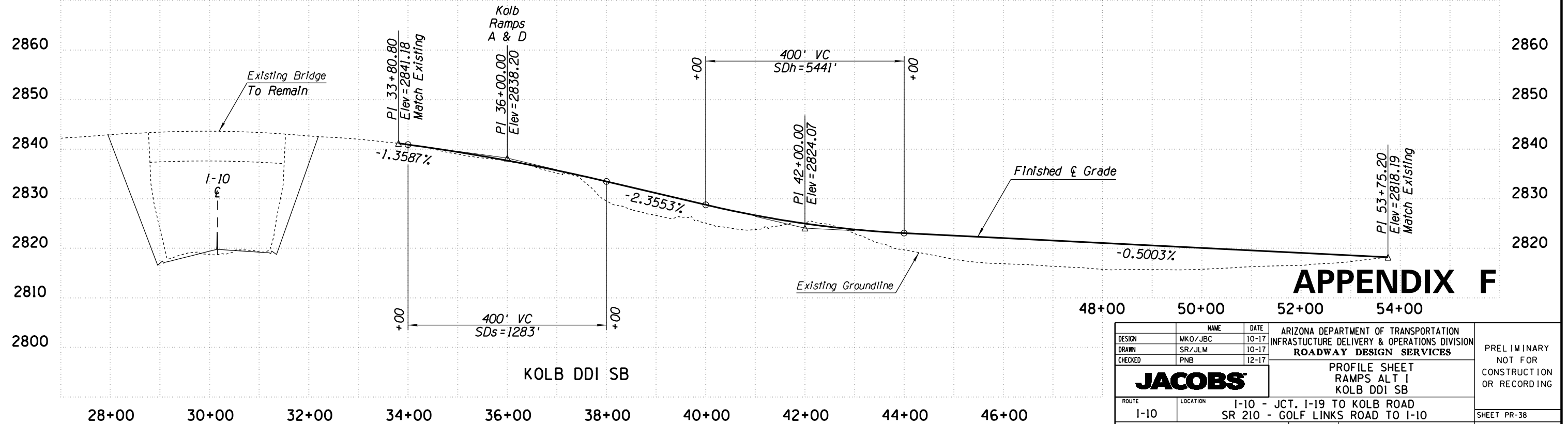
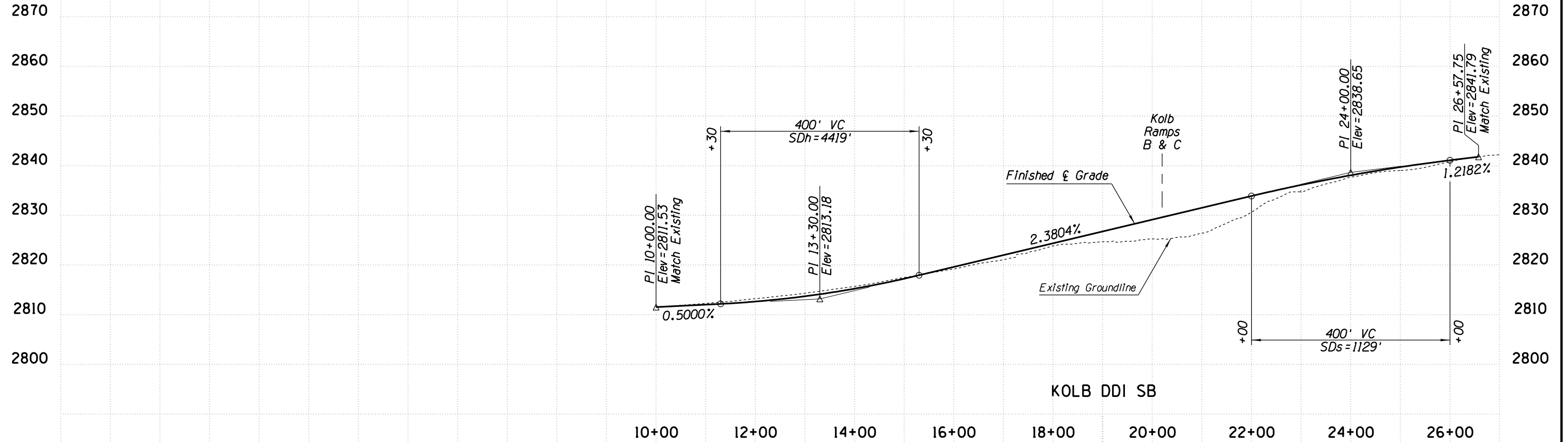


APPENDIX F

DESIGN	MKO/JBC	DATE	10-17	ARIZONA DEPARTMENT OF TRANSPORTATION INFRASTRUCTURE DELIVERY & OPERATIONS DIVISION ROADWAY DESIGN SERVICES	PRELIMINARY NOT FOR CONSTRUCTION OR RECORDING
DRAWN	SR/JLM	DATE	10-17		
CHECKED	PNB	DATE	12-17		
JACOBS		PROFILE SHEET RAMPS ALT I KOLB DDI NB			
ROUTE	LOCATION	I-10 - JCT. I-19 TO KOLB ROAD SR 210 - GOLF LINKS ROAD TO I-10			SHEET PR-37
TRACS NO. H7825 OIL		010-E(210)S			OF

F.H.W.A. REGION	STATE	PROJECT NO.	SHEET NO.	TOTAL SHEETS	RECORD DRAWING
9	ARIZ.	010-E(210)S	38	46	

010 PM 260



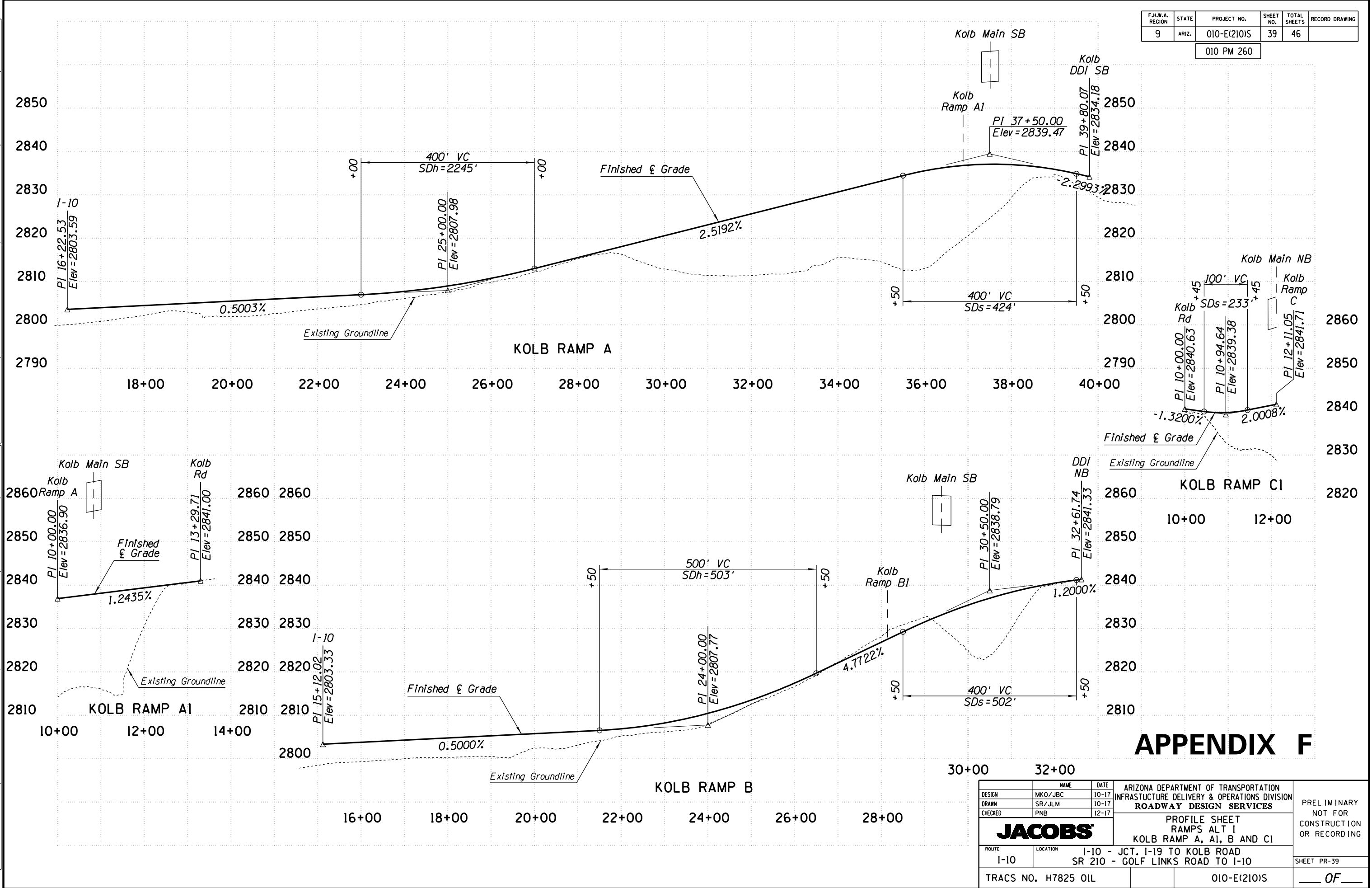
APPENDIX F

DESIGN	MKO/JBC	10-17	ARIZONA DEPARTMENT OF TRANSPORTATION INFRASTRUCTURE DELIVERY & OPERATIONS DIVISION ROADWAY DESIGN SERVICES	PRELIMINARY NOT FOR CONSTRUCTION OR RECORDING
DRAWN	SR/JLM	10-17		
CHECKED	PNB	12-17		
JACOBS			PROFILE SHEET RAMPS ALT I KOLB DDI SB	
ROUTE	LOCATION	I-10 - JCT. I-19 TO KOLB ROAD SR 210 - GOLF LINKS ROAD TO I-10		SHEET PR-38
TRACS NO.	H7825 OIL	010-E(210)S		OF

SURVEY NO. FINISHED PLANS DATE LOCATION REVISIONS FINISHED PLANS SURVEY NO. DATE LOCATION REVISIONS FINISHED PLANS DATE

F.H.W.A. REGION	STATE	PROJECT NO.	SHEET NO.	TOTAL SHEETS	RECORD DRAWING
9	ARIZ.	010-E(210)S	39	46	

010 PM 260



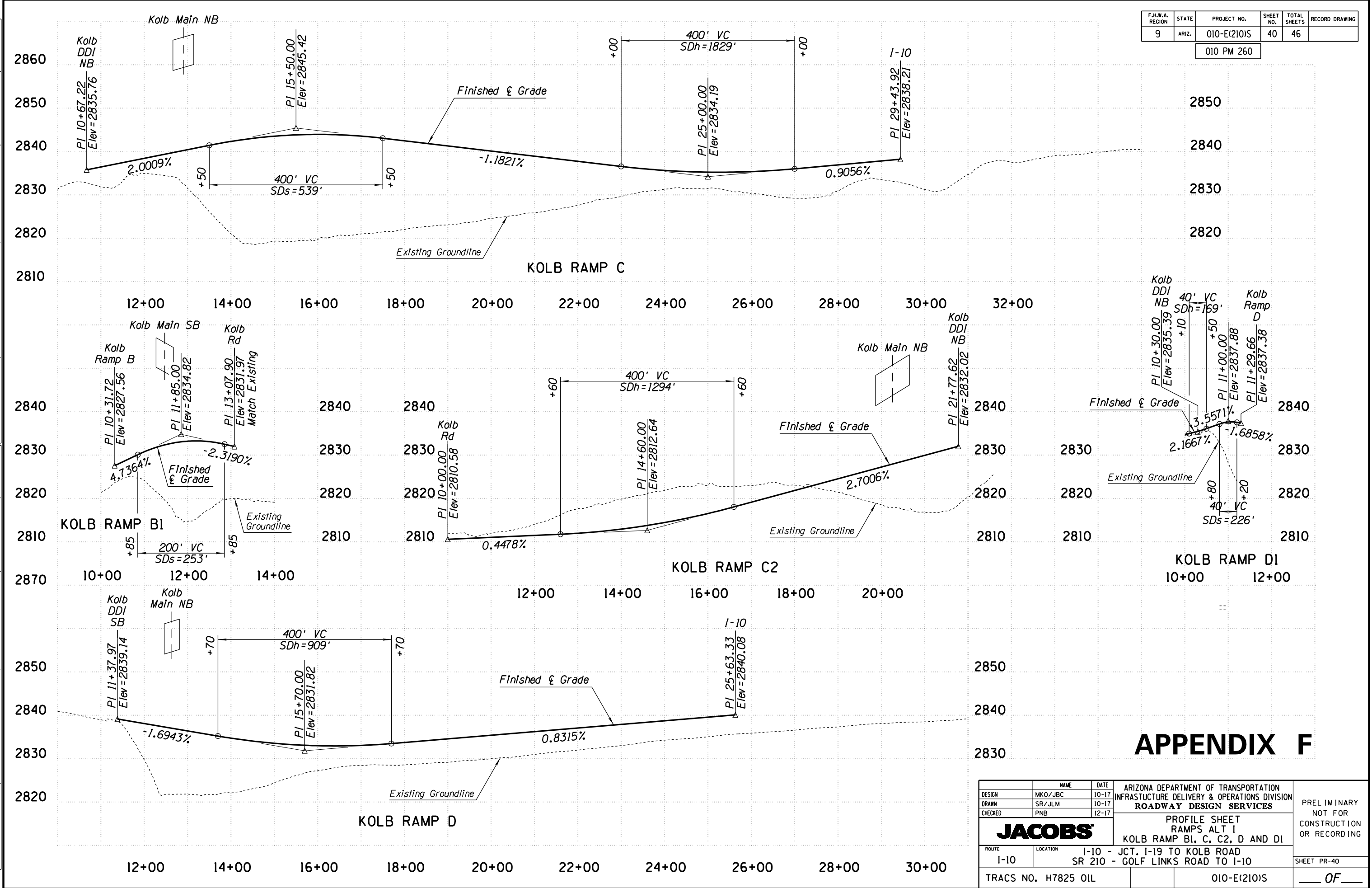
APPENDIX F

DESIGN	MKO/JBC	DATE	10-17	ARIZONA DEPARTMENT OF TRANSPORTATION INFRASTRUCTURE DELIVERY & OPERATIONS DIVISION ROADWAY DESIGN SERVICES	PRELIMINARY NOT FOR CONSTRUCTION OR RECORDING
DRAWN	SR/JLM	DATE	10-17		
CHECKED	PNB	DATE	12-17		
JACOBS				PROFILE SHEET RAMPS ALT I KOLB RAMP A, AI, B AND C1	
ROUTE	LOCATION	I-10 - JCT. I-19 TO KOLB ROAD			SHEET PR-39
I-10	SR 210 - GOLF LINKS ROAD TO I-10				
TRACS NO. H7825 OIL			010-E(210)S		
					OF

SURVEY NO. FINISHED PLANS LOCATION DATE REVISIONS FINISHED PLANS SURVEY NO. LOCATION DATE

F.H.W.A. REGION	STATE	PROJECT NO.	SHEET NO.	TOTAL SHEETS	RECORD DRAWING
9	ARIZ.	010-E(210)S	40	46	

010 PM 260



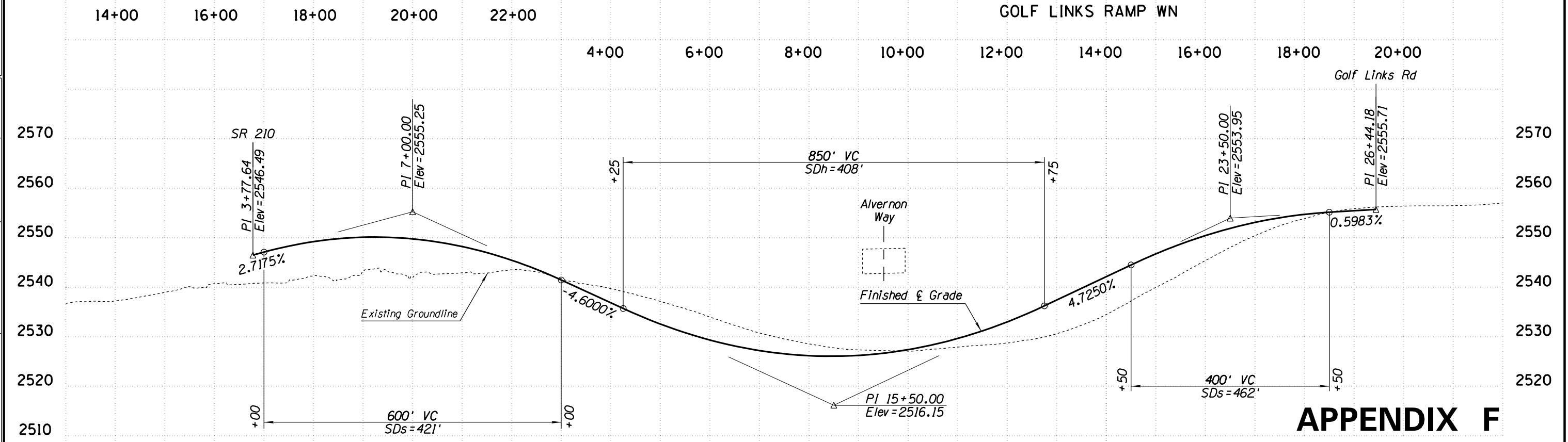
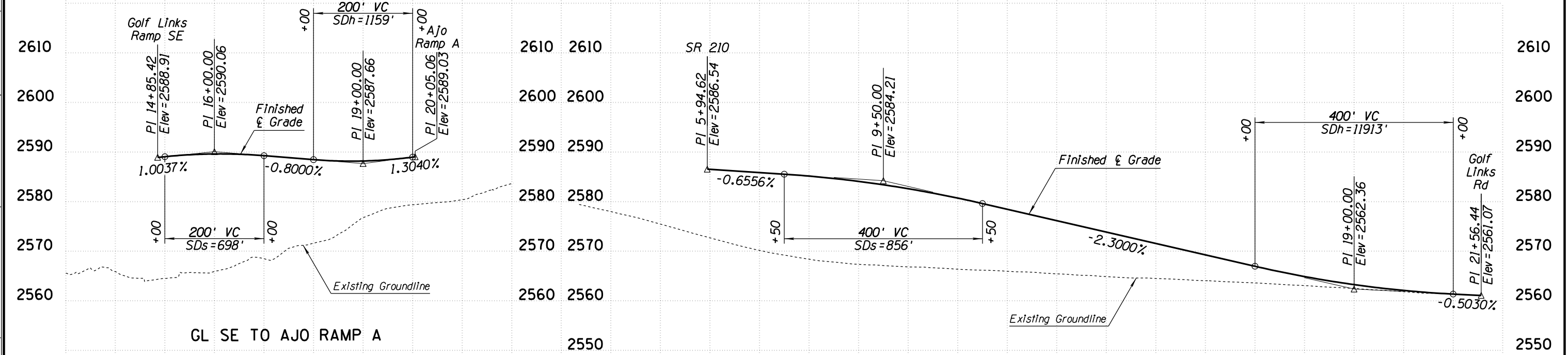
APPENDIX F

DESIGN	MKO/JBC	10-17	ARIZONA DEPARTMENT OF TRANSPORTATION INFRASTRUCTURE DELIVERY & OPERATIONS DIVISION ROADWAY DESIGN SERVICES	PRELIMINARY NOT FOR CONSTRUCTION OR RECORDING
DRAWN	SR/JLM	10-17		
CHECKED	PNB	12-17		
JACOBS			PROFILE SHEET RAMPS ALT I KOLB RAMP BI, C, C2, D AND DI	
ROUTE	I-10 - JCT. I-19 TO KOLB ROAD			
LOCATION	SR 210 - GOLF LINKS ROAD TO I-10			SHEET PR-40
TRACS NO.	H7825 OIL		010-E(210)S	OF

F.H.W.A. REGION	STATE	PROJECT NO.	SHEET NO.	TOTAL SHEETS	RECORD DRAWING
9	ARIZ.	010-E(210)S	41	46	

010 PM 260

SURVEY NO. FINISHED PLANS REVISIONS LOCATION DATE

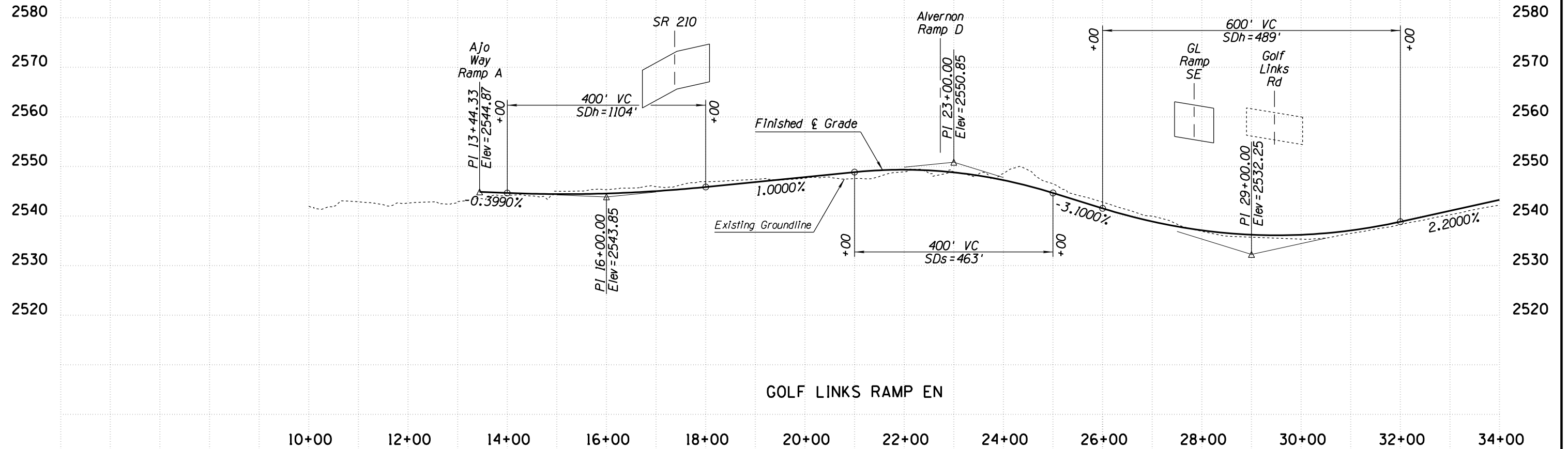


APPENDIX F

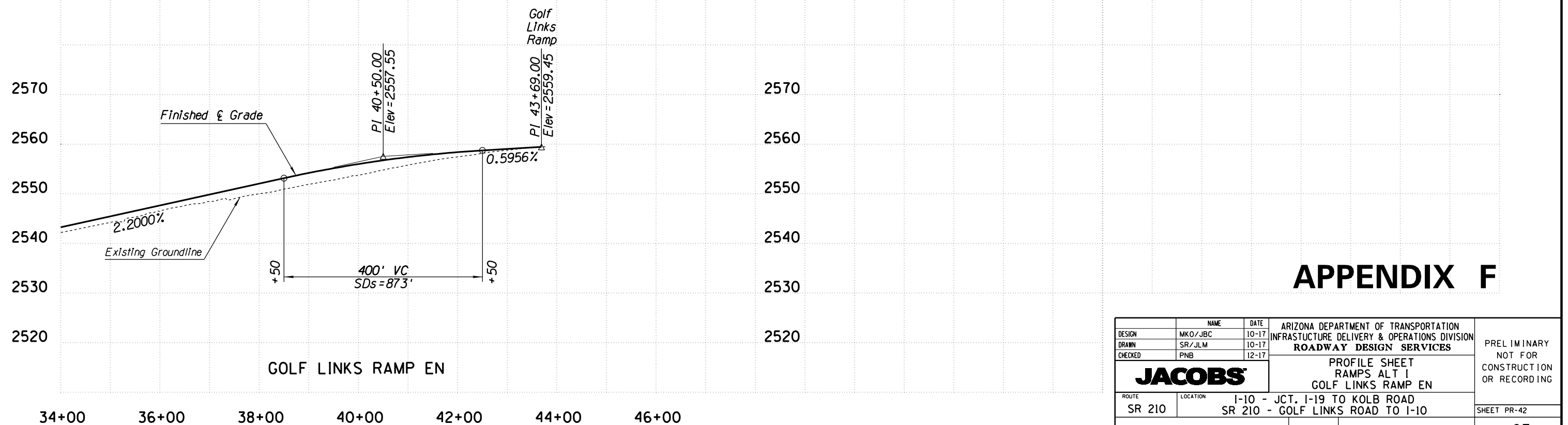
DESIGN	MKO/JBC	DATE	10-17	ARIZONA DEPARTMENT OF TRANSPORTATION INFRASTRUCTURE DELIVERY & OPERATIONS DIVISION ROADWAY DESIGN SERVICES	PRELIMINARY NOT FOR CONSTRUCTION OR RECORDING
DRAWN	SR/JLM	DATE	10-17		
CHECKED	PNB	DATE	12-17		
JACOBS				PROFILE SHEET RAMP ALT I GOLF LINKS RAMP WN, SW AND GL SE TO AJO RAMP A	
ROUTE	SR 210	LOCATION	I-10 - JCT. I-19 TO KOLB ROAD SR 210 - GOLF LINKS ROAD TO I-10		SHEET PR-41
TRACS NO.	H7825 OIL		010-E(210)S		OF

F.H.W.A. REGION	STATE	PROJECT NO.	SHEET NO.	TOTAL SHEETS	RECORD DRAWING
9	ARIZ.	010-E(210)S	42	46	

010 PM 260



GOLF LINKS RAMP EN



GOLF LINKS RAMP EN

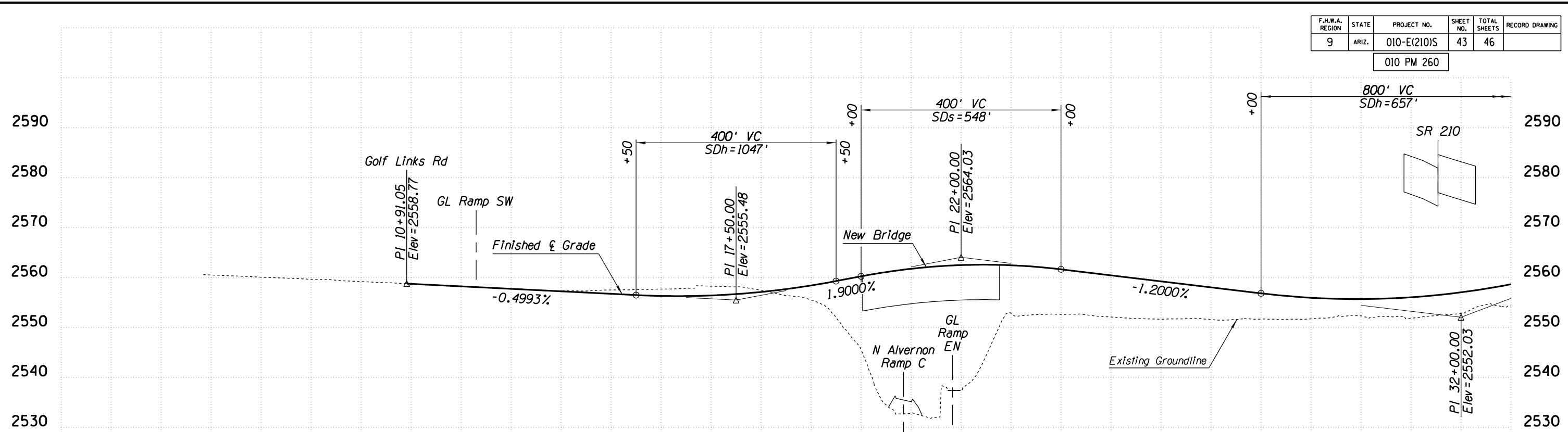
APPENDIX F

DESIGN	MKO/JBC	DATE	10-17	ARIZONA DEPARTMENT OF TRANSPORTATION INFRASTRUCTURE DELIVERY & OPERATIONS DIVISION ROADWAY DESIGN SERVICES	PRELIMINARY NOT FOR CONSTRUCTION OR RECORDING
DRAWN	SR/JLM	DATE	10-17		
CHECKED	PNB	DATE	12-17		
JACOBS		PROFILE SHEET RAMPS ALT I GOLF LINKS RAMP EN			
ROUTE	SR 210	LOCATION	I-10 - JCT. I-19 TO KOLB ROAD SR 210 - GOLF LINKS ROAD TO I-10	SHEET PR-42	
TRACS NO.	H7825 OIL	010-E(210)S		OF	

SURVEY NO. FINISHED PLANS DATE REVISIONS LOCATION DATE

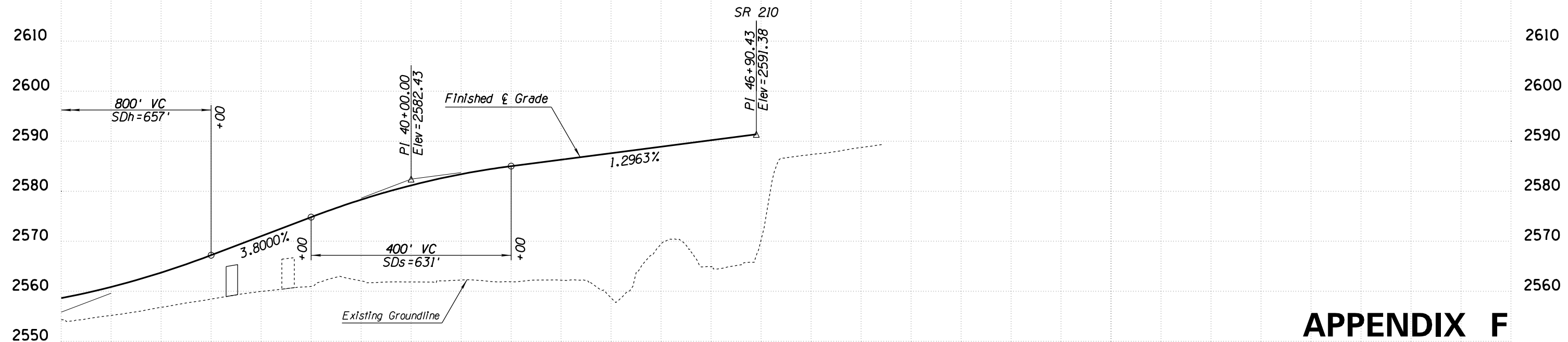
F.H.W.A. REGION	STATE	PROJECT NO.	SHEET NO.	TOTAL SHEETS	RECORD DRAWING
9	ARIZ.	010-E(210)S	43	46	

010 PM 260



GOLF LINKS RAMP SE

6+00 8+00 10+00 12+00 14+00 16+00 18+00 20+00 22+00 24+00 26+00 28+00 30+00 32+00



GOLF LINKS RAMP SE

34+00 36+00 38+00 40+00 42+00 44+00 46+00 48+00 50+00

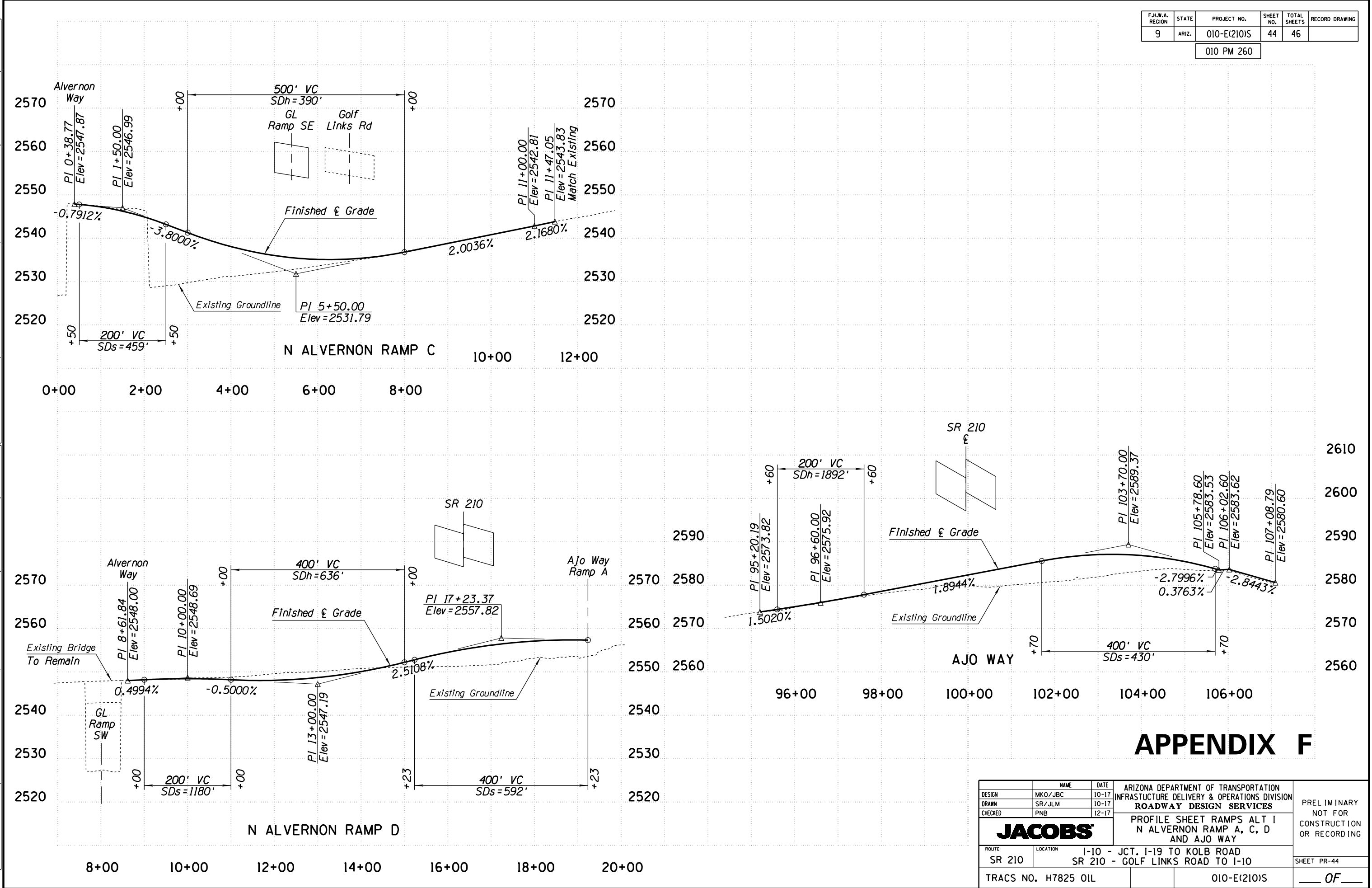
APPENDIX F

DESIGN	MKO/JBC	10-17	ARIZONA DEPARTMENT OF TRANSPORTATION INFRASTRUCTURE DELIVERY & OPERATIONS DIVISION ROADWAY DESIGN SERVICES	PRELIMINARY NOT FOR CONSTRUCTION OR RECORDING
DRAWN	SR/JLM	10-17		
CHECKED	PNB	12-17		
JACOBS			PROFILE SHEET RAMPS ALT I GOLF LINKS RAMP SE	
ROUTE	LOCATION	I-10 - JCT. I-19 TO KOLB ROAD		SHEET PR-43
SR 210	SR 210 - GOLF LINKS ROAD TO I-10			
TRACS NO. H7825 01L		010-E(210)S		OF

REVISIONS- LOCATION- DATE- SURVEY NO. FINISHED PLANS- DATE- SURVEY NO. FINISHED PLANS- DATE- SURVEY NO.

F.H.W.A. REGION	STATE	PROJECT NO.	SHEET NO.	TOTAL SHEETS	RECORD DRAWING
9	ARIZ.	010-E(210)S	44	46	

010 PM 260

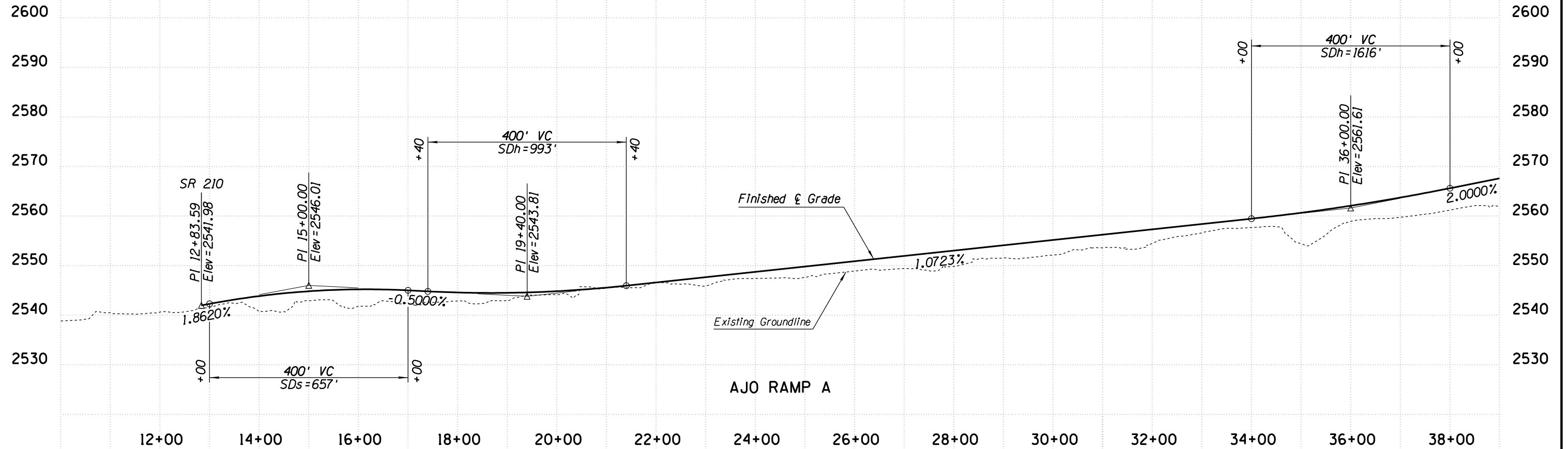


APPENDIX F

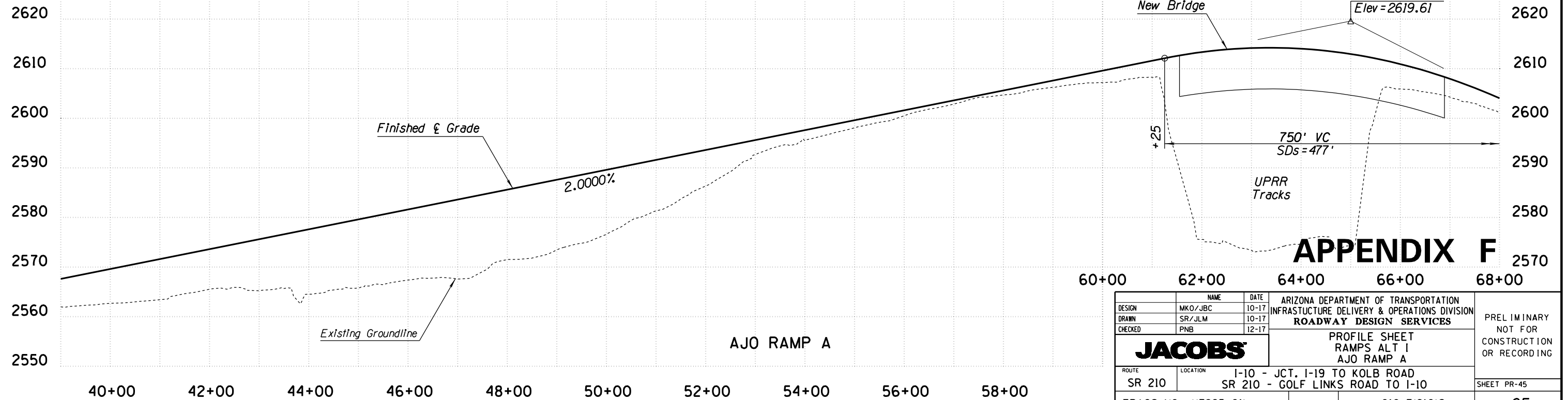
DESIGN	NAME	DATE	ARIZONA DEPARTMENT OF TRANSPORTATION INFRASTRUCTURE DELIVERY & OPERATIONS DIVISION	PRELIMINARY NOT FOR CONSTRUCTION OR RECORDING
DRAWN	MKO/JBC	10-17	ROADWAY DESIGN SERVICES	
CHECKED	SR/JLM	10-17	PROFILE SHEET RAMP ALT I N ALVERNON RAMP A, C, D AND AJO WAY	
	PNB	12-17		
JACOBS			ROUTE: SR 210	SHEET PR-44
TRACS NO. H7825 OIL			LOCATION: I-10 - JCT. I-19 TO KOLB ROAD SR 210 - GOLF LINKS ROAD TO I-10	010-E(210)S
				OF

F.H.W.A. REGION	STATE	PROJECT NO.	SHEET NO.	TOTAL SHEETS	RECORD DRAWING
9	ARIZ.	010-E(210)S	45	46	

010 PM 260



AJO RAMP A



AJO RAMP A

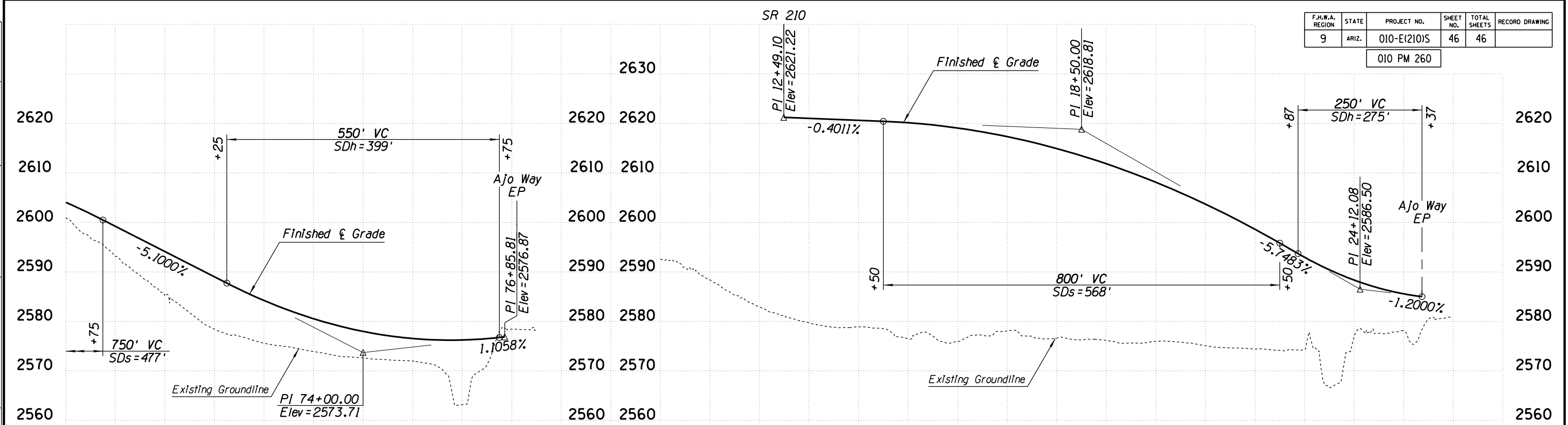
APPENDIX F

DESIGN	MKO/JBC	10-17	ARIZONA DEPARTMENT OF TRANSPORTATION INFRASTRUCTURE DELIVERY & OPERATIONS DIVISION ROADWAY DESIGN SERVICES	PRELIMINARY NOT FOR CONSTRUCTION OR RECORDING
DRAWN	SR/JLM	10-17		
CHECKED	PNB	12-17		
JACOBS			PROFILE SHEET RAMPS ALT I AJO RAMP A	
ROUTE	SR 210	LOCATION	I-10 - JCT. I-19 TO KOLB ROAD SR 210 - GOLF LINKS ROAD TO I-10	SHEET PR-45
TRACS NO.	H7825 OIL		010-E(210)S	OF

SURVEY NO. FINISHED PLANS. LOCATION. DATE. REVISIONS. FINISHED PLANS. LOCATION. DATE. SURVEY NO. FINISHED PLANS. LOCATION. DATE.

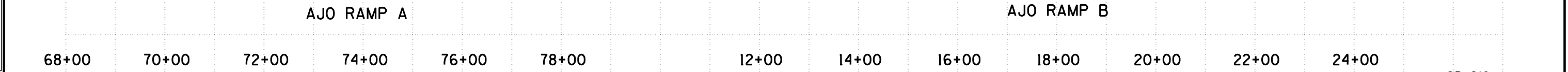
F.H.W.A. REGION	STATE	PROJECT NO.	SHEET NO.	TOTAL SHEETS	RECORD DRAWING
9	ARIZ.	010-E(210)S	46	46	

010 PM 260



AJO RAMP A

AJO RAMP B



AJO RAMP C

AJO RAMP D

APPENDIX F

DESIGN	MKO/JBC	DATE	10-17	ARIZONA DEPARTMENT OF TRANSPORTATION INFRASTRUCTURE DELIVERY & OPERATIONS DIVISION ROADWAY DESIGN SERVICES	PRELIMINARY NOT FOR CONSTRUCTION OR RECORDING
DRAWN	SR/JLM	DATE	10-17		
CHECKED	PNB	DATE	12-17		
JACOBS		PROFILE SHEET RAMPS ALT I AJO RAMP A, B, C AND D			
ROUTE	SR 210	LOCATION	I-10 - JCT. I-19 TO KOLB ROAD SR 210 - GOLF LINKS ROAD TO I-10	SHEET PR-46	
TRACS NO.	H7825 OIL	010-E(210)S		OF	

SURVEY NO. FINISHED PLANS REVISIONS LOCATION DATE