



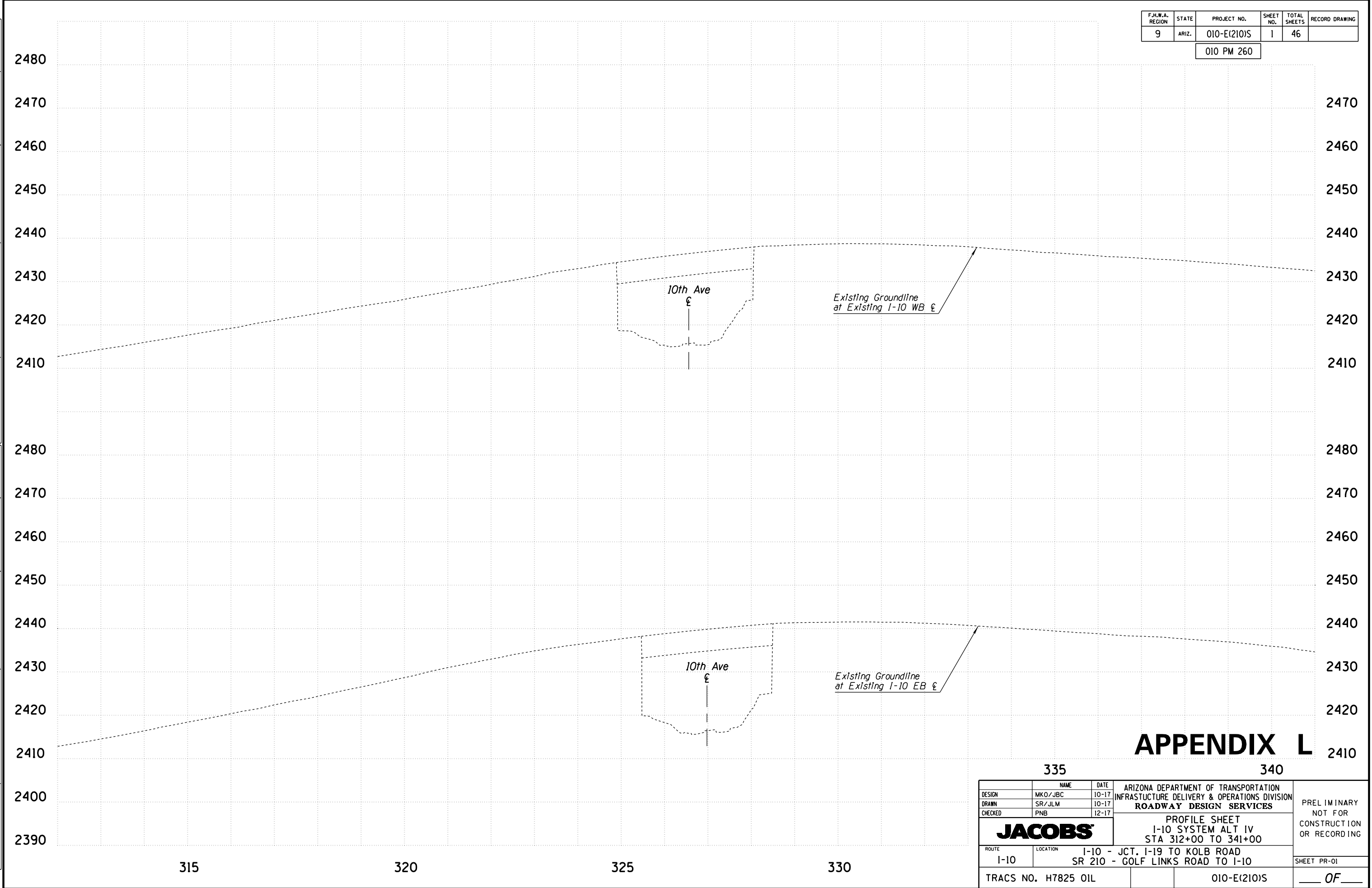
**APPENDIX L
SYSTEM ALTERNATIVE IV PROFILES SHEETS**



THIS PAGE INTENTIONALLY LEFT BLANK

F.H.W.A. REGION	STATE	PROJECT NO.	SHEET NO.	TOTAL SHEETS	RECORD DRAWING
9	ARIZ.	010-E(210)S	1	46	

010 PM 260



APPENDIX L

335

340

DESIGN	MKO/JBC	10-17	ARIZONA DEPARTMENT OF TRANSPORTATION INFRASTRUCTURE DELIVERY & OPERATIONS DIVISION ROADWAY DESIGN SERVICES	PRELIMINARY NOT FOR CONSTRUCTION OR RECORDING
DRAWN	SR/JLM	10-17		
CHECKED	PNB	12-17		
JACOBS			PROFILE SHEET I-10 SYSTEM ALT IV STA 312+00 TO 341+00	
ROUTE	I-10	LOCATION	I-10 - JCT. I-19 TO KOLB ROAD SR 210 - GOLF LINKS ROAD TO I-10	SHEET PR-01
TRACS NO.	H7825 OIL		010-E(210)S	OF

SURVEY NO. FINISHED PLANS REVISIONS LOCATION DATE SURVEY NO. FINISHED PLANS REVISIONS LOCATION DATE

F.H.W.A. REGION	STATE	PROJECT NO.	SHEET NO.	TOTAL SHEETS	RECORD DRAWING
9	ARIZ.	010-E(210)S	2	46	

010 PM 260



SURVEY NO. FINISHED PLANS REVISIONS LOCATION DATE
 SURVEY NO. FINISHED PLANS REVISIONS LOCATION DATE
 SURVEY NO. FINISHED PLANS REVISIONS LOCATION DATE

APPENDIX L

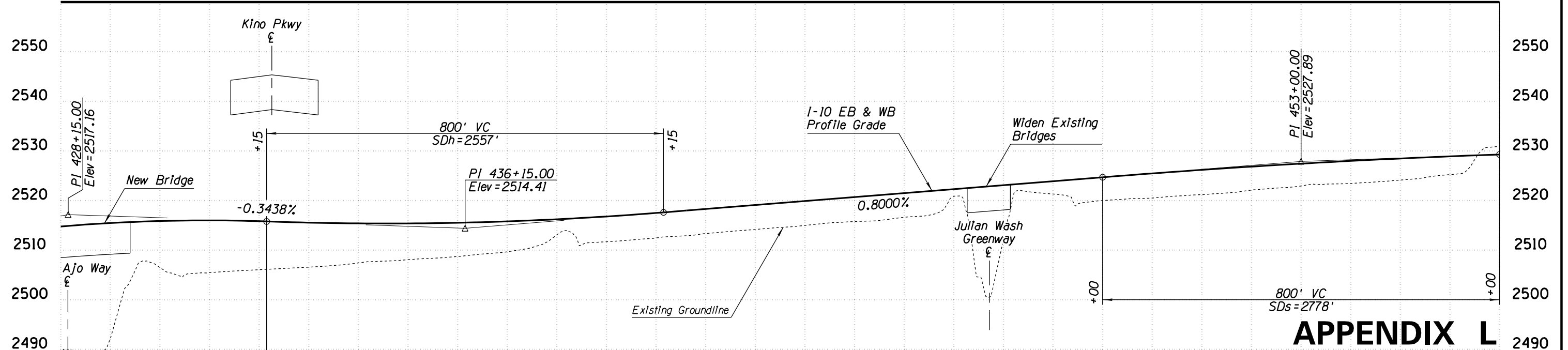
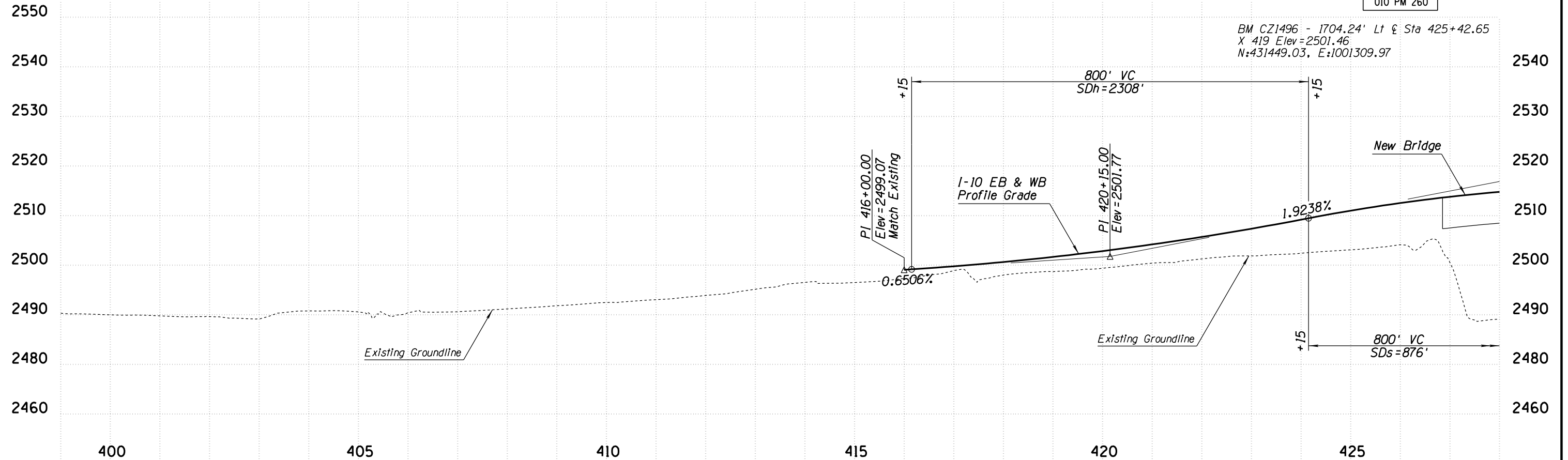
395

DESIGN	MKO/JBC	10-17	ARIZONA DEPARTMENT OF TRANSPORTATION INFRASTRUCTURE DELIVERY & OPERATIONS DIVISION ROADWAY DESIGN SERVICES	PRELIMINARY NOT FOR CONSTRUCTION OR RECORDING
DRAWN	SR/JLM	10-17		
CHECKED	PNB	12-17		
JACOBS			PROFILE SHEET I-10 SYSTEM ALT IV STA 341+00 TO 399+00	
ROUTE	LOCATION	I-10 - JCT. I-19 TO KOLB ROAD SR 210 - GOLF LINKS ROAD TO I-10		SHEET PR-02
TRACS NO. H7825 OIL		010-E(210)S		OF

F.H.W.A. REGION	STATE	PROJECT NO.	SHEET NO.	TOTAL SHEETS	RECORD DRAWING
9	ARIZ.	010-E(210)S	3	46	

010 PM 260

BM CZ1496 - 1704.24' Lt & Sta 425+42.65
 X 419 Elev = 2501.46
 N:431449.03, E:1001309.97



APPENDIX L

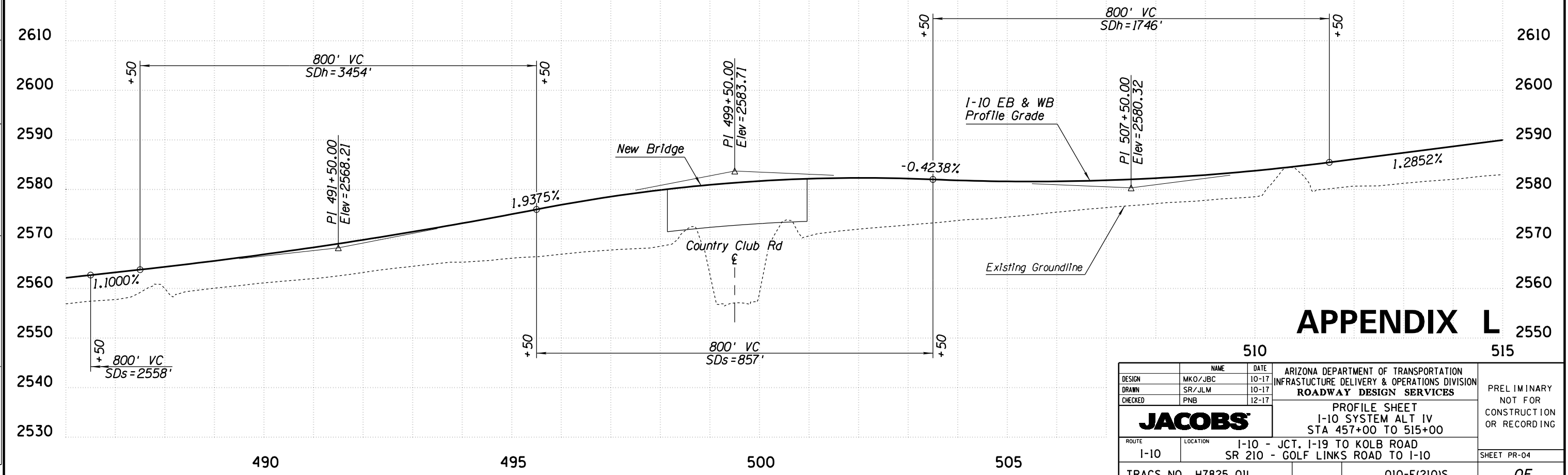
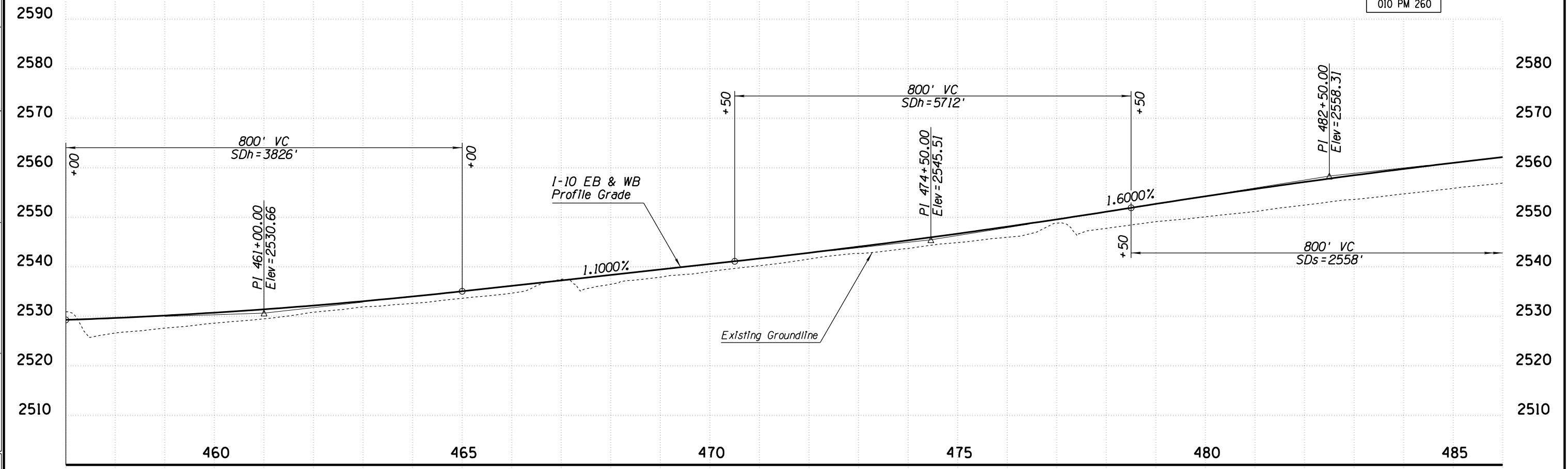
DESIGN	MKO/JBC	DATE	10-17	ARIZONA DEPARTMENT OF TRANSPORTATION INFRASTRUCTURE DELIVERY & OPERATIONS DIVISION ROADWAY DESIGN SERVICES	PRELIMINARY NOT FOR CONSTRUCTION OR RECORDING
DRAWN	SR/JLM	DATE	10-17		
CHECKED	PNB	DATE	12-17		
JACOBS				PROFILE SHEET I-10 SYSTEM ALT IV STA 399+00 TO 457+00	
ROUTE	I-10	LOCATION	I-10 - JCT. I-19 TO KOLB ROAD SR 210 - GOLF LINKS ROAD TO I-10		SHEET PR-03
TRACS NO.	H7825 OIL	PROJECT NO.	010-E(210)S		OF

SURVEY NO. FINISHED PLANS REVISIONS LOCATION DATE

F.H.W.A. REGION	STATE	PROJECT NO.	SHEET NO.	TOTAL SHEETS	RECORD DRAWING
9	ARIZ.	010-E(210)S	4	46	

010 PM 260

SURVEY NO. FINISHED PLANS. REVISIONS. LOCATION. DATE.

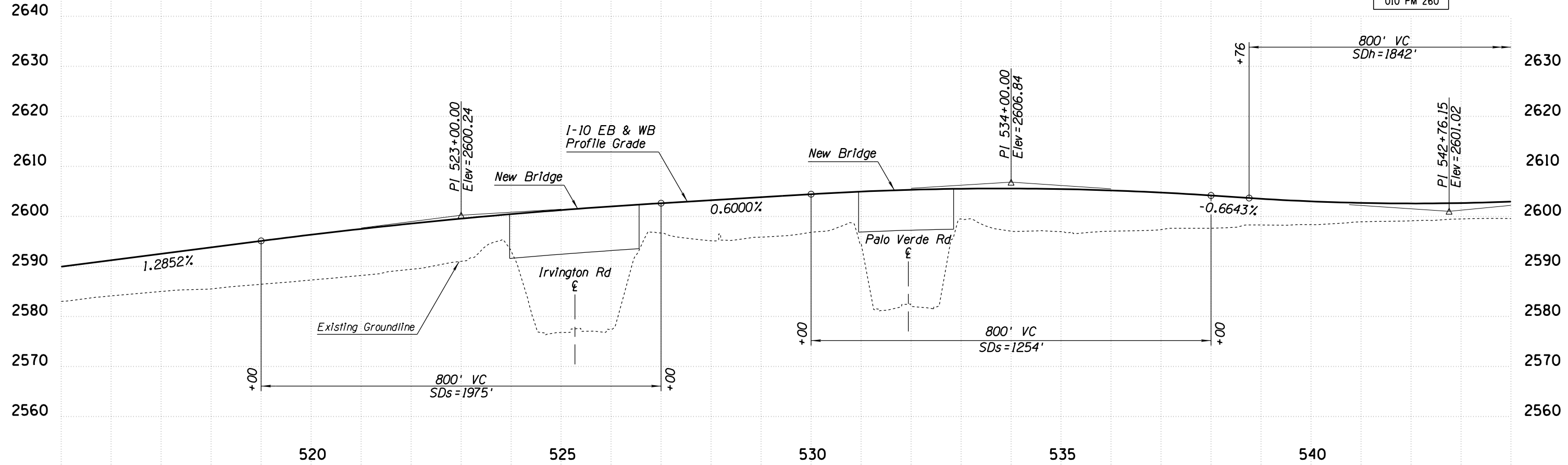


APPENDIX L

DESIGN	MKO/JBC	DATE	10-17	ARIZONA DEPARTMENT OF TRANSPORTATION INFRASTRUCTURE DELIVERY & OPERATIONS DIVISION ROADWAY DESIGN SERVICES	PRELIMINARY NOT FOR CONSTRUCTION OR RECORDING
DRAWN	SR/JLM	DATE	10-17		
CHECKED	PNB	DATE	12-17		
JACOBS		PROFILE SHEET I-10 SYSTEM ALT IV STA 457+00 TO 515+00			
ROUTE	I-10	LOCATION	I-10 - JCT. I-19 TO KOLB ROAD SR 210 - GOLF LINKS ROAD TO I-10	SHEET PR-04	
TRACS NO.	H7825 OIL	010-E(210)S		OF	

F.H.W.A. REGION	STATE	PROJECT NO.	SHEET NO.	TOTAL SHEETS	RECORD DRAWING
9	ARIZ.	010-E(210)S	5	46	

010 PM 260



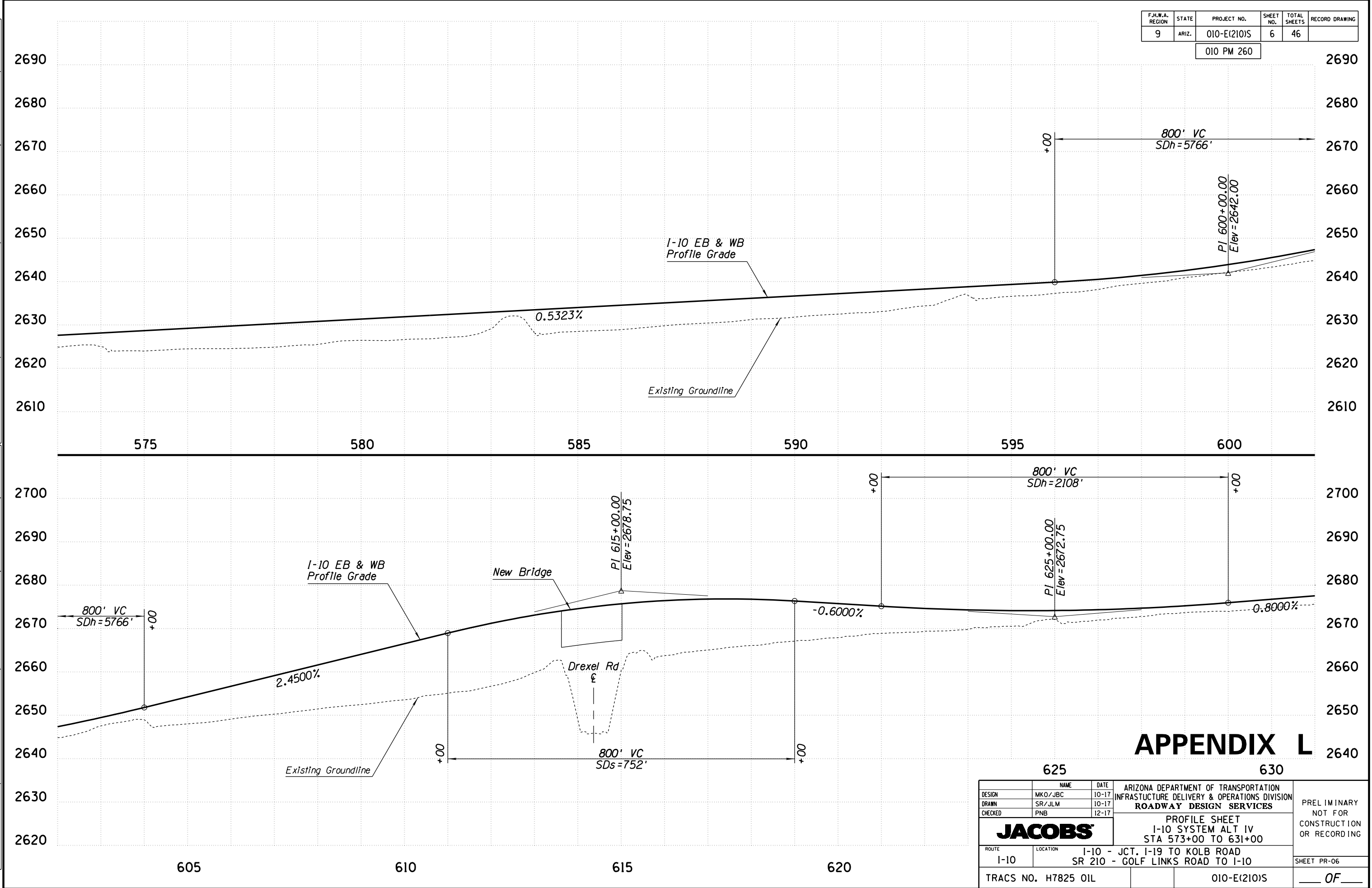
APPENDIX L

DESIGN	MKO/JBC	DATE	10-17	ARIZONA DEPARTMENT OF TRANSPORTATION INFRASTRUCTURE DELIVERY & OPERATIONS DIVISION ROADWAY DESIGN SERVICES	PRELIMINARY NOT FOR CONSTRUCTION OR RECORDING
DRAWN	SR/JLM	DATE	10-17		
CHECKED	PNB	DATE	12-17		
JACOBS		PROFILE SHEET I-10 SYSTEM ALT IV STA 515+00 TO 573+00			
ROUTE	I-10	LOCATION	I-10 - JCT. I-19 TO KOLB ROAD SR 210 - GOLF LINKS ROAD TO I-10	SHEET PR-05	
TRACS NO.	H7825 OIL	010-E(210)S		OF	

SURVEY NO. FINISHED PLANS. LOCATION. DATE. REVISIONS. FINISHED PLANS. LOCATION. DATE. REVISIONS. FINISHED PLANS. LOCATION. DATE.

F.H.W.A. REGION	STATE	PROJECT NO.	SHEET NO.	TOTAL SHEETS	RECORD DRAWING
9	ARIZ.	010-E(210)S	6	46	

010 PM 260



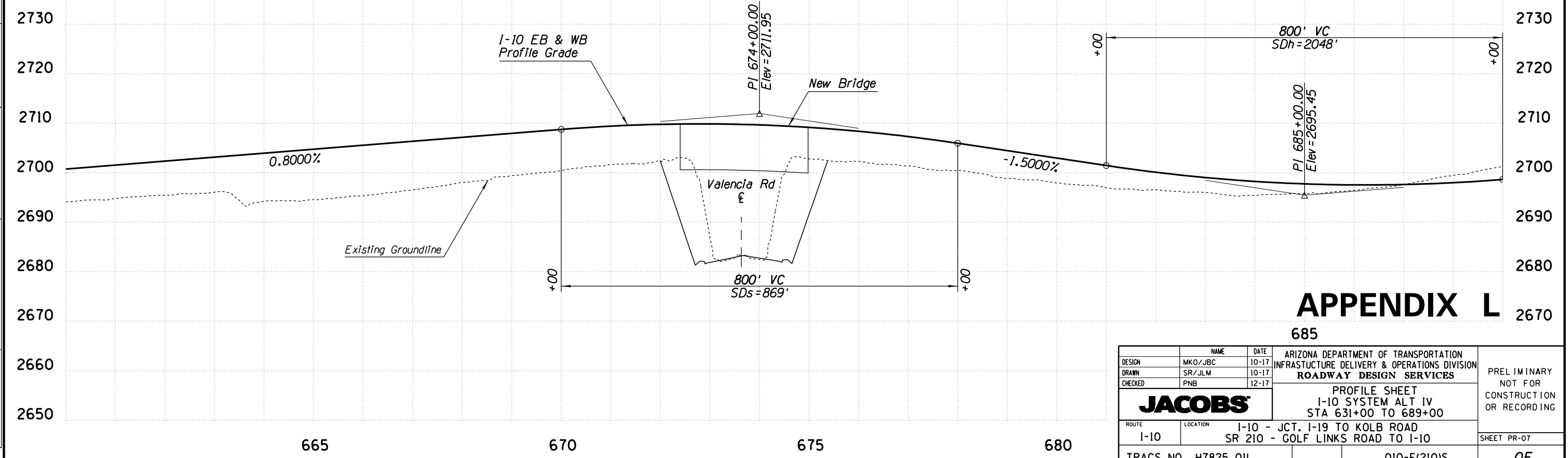
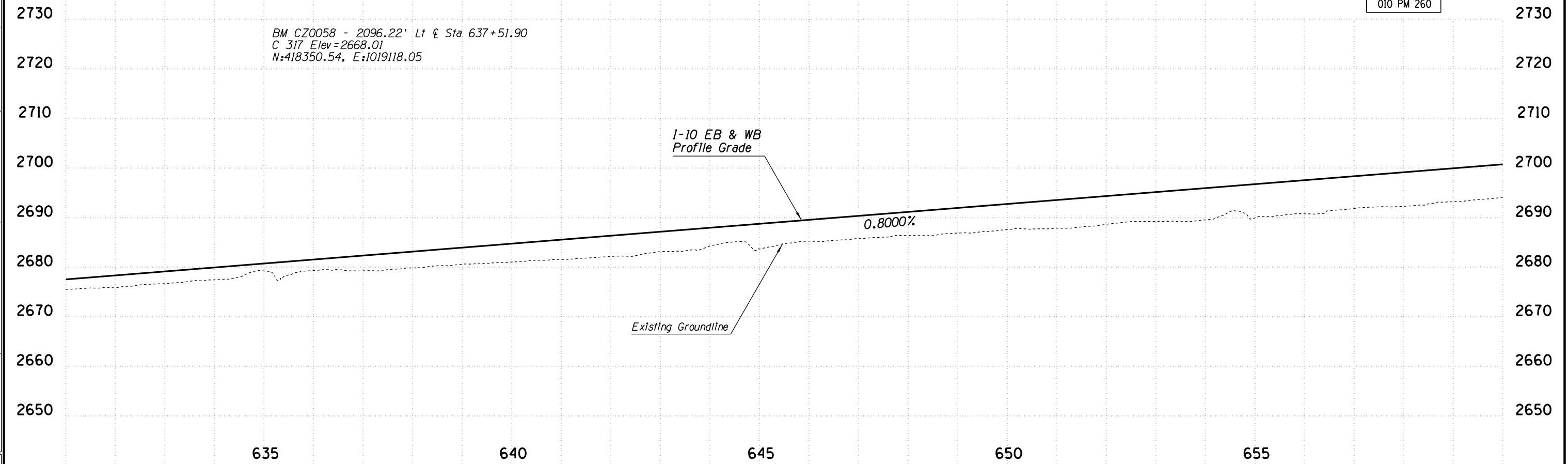
APPENDIX L

DESIGN	MKO/JBC	DATE	10-17	ARIZONA DEPARTMENT OF TRANSPORTATION INFRASTRUCTURE DELIVERY & OPERATIONS DIVISION ROADWAY DESIGN SERVICES	PRELIMINARY NOT FOR CONSTRUCTION OR RECORDING
DRAWN	SR/JLM	DATE	10-17		
CHECKED	PNB	DATE	12-17		
JACOBS		PROFILE SHEET I-10 SYSTEM ALT IV STA 573+00 TO 631+00			
ROUTE	I-10	LOCATION	I-10 - JCT. I-19 TO KOLB ROAD SR 210 - GOLF LINKS ROAD TO I-10		SHEET PR-06
TRACS NO.	H7825 OIL	010-E(210)S		OF	

F.H.W.A. REGION	STATE	PROJECT NO.	SHEET NO.	TOTAL SHEETS	RECORD DRAWING
9	ARIZ.	010-E(210)S	7	46	

010 PM 260

BM CZ0058 - 2096.22' Lt & Sta 637+51.90
 C 317 Elev=2668.01
 N:418350.54, E:1019118.05



APPENDIX L

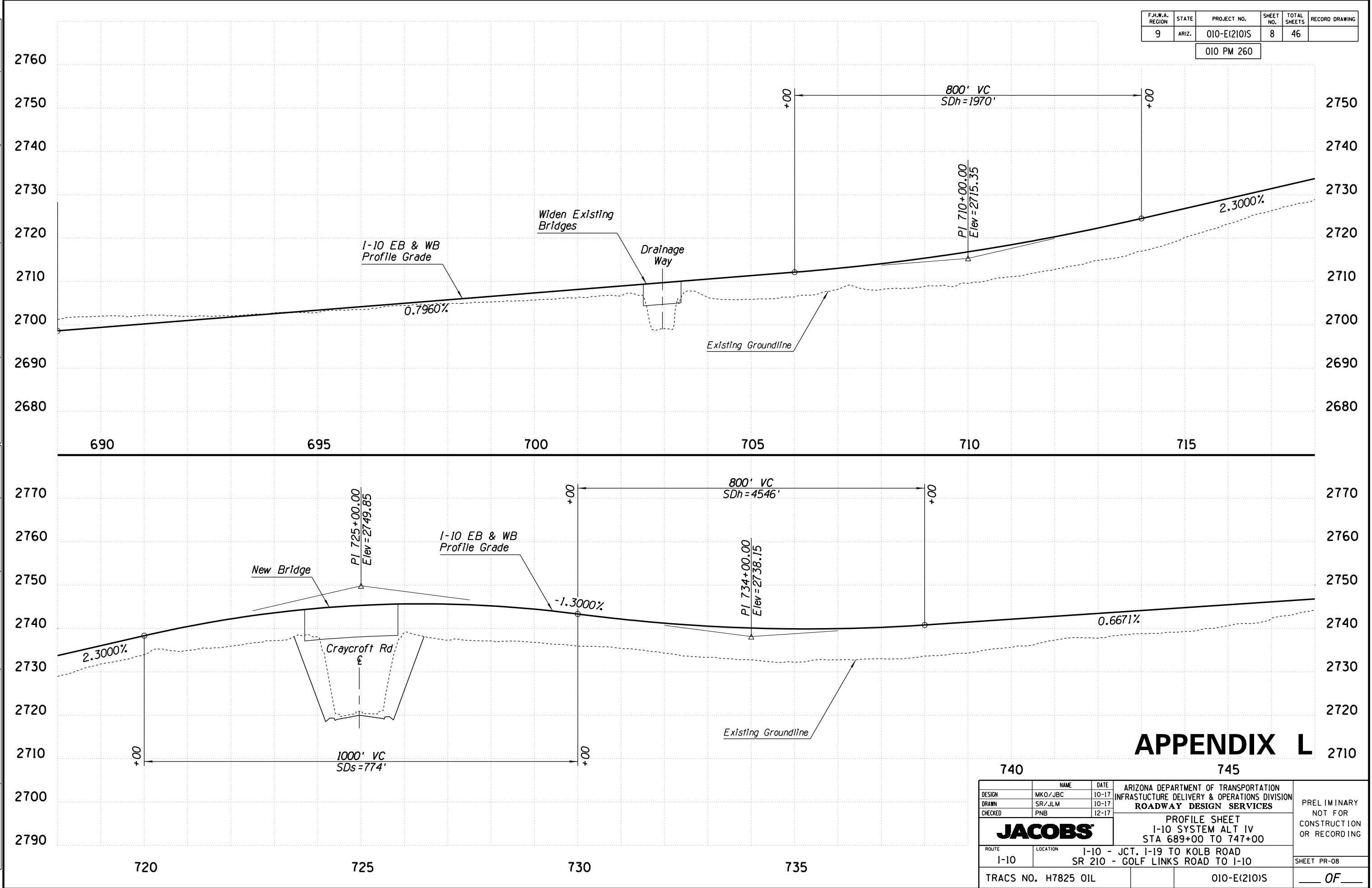
685

DESIGN	MKO/JBC	DATE	10-17	ARIZONA DEPARTMENT OF TRANSPORTATION INFRASTRUCTURE DELIVERY & OPERATIONS DIVISION ROADWAY DESIGN SERVICES	PRELIMINARY NOT FOR CONSTRUCTION OR RECORDING
DRAWN	SR/JLM	DATE	10-17		
CHECKED	PNB	DATE	12-17		
JACOBS			PROFILE SHEET I-10 SYSTEM ALT IV STA 631+00 TO 689+00		
ROUTE	I-10	LOCATION	I-10 - JCT. I-19 TO KOLB ROAD SR 210 - GOLF LINKS ROAD TO I-10		SHEET PR-07
TRACS NO.	H7825 OIL		010-E(210)S		OF

SURVEY NO. FINISHED PLANS REVISIONS LOCATION DATE

F.H.W.A. REGION	STATE	PROJECT NO.	SHEET NO.	TOTAL SHEETS	RECORD DRAWING
9	ARIZ.	010-E(210)S	8	46	

010 PM 260

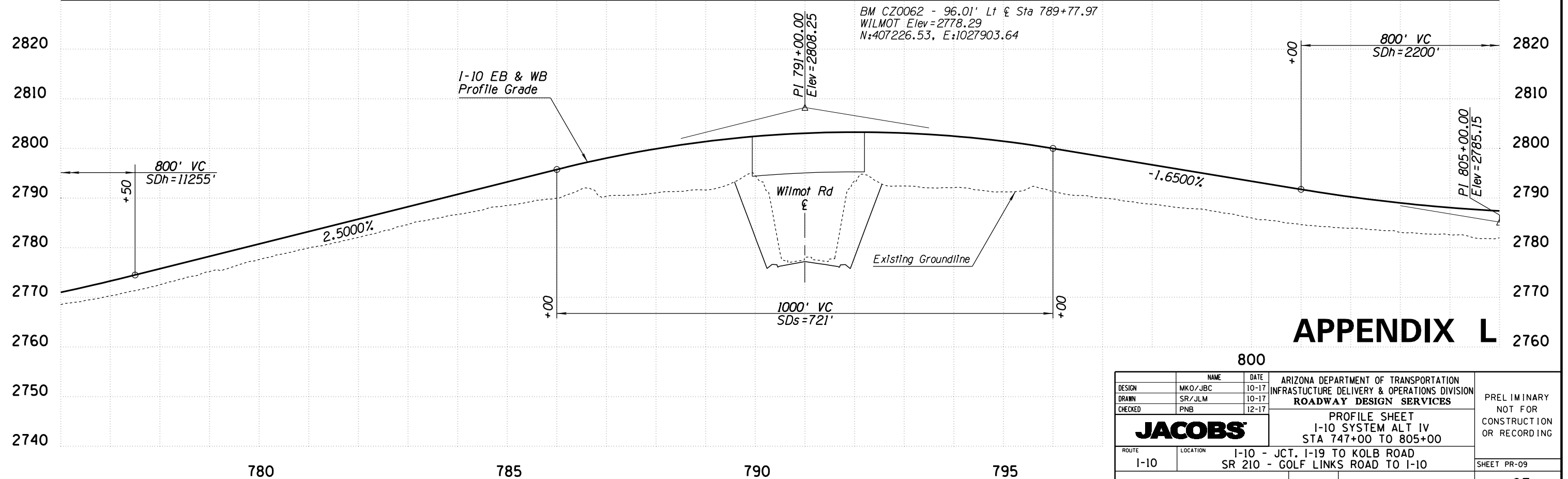
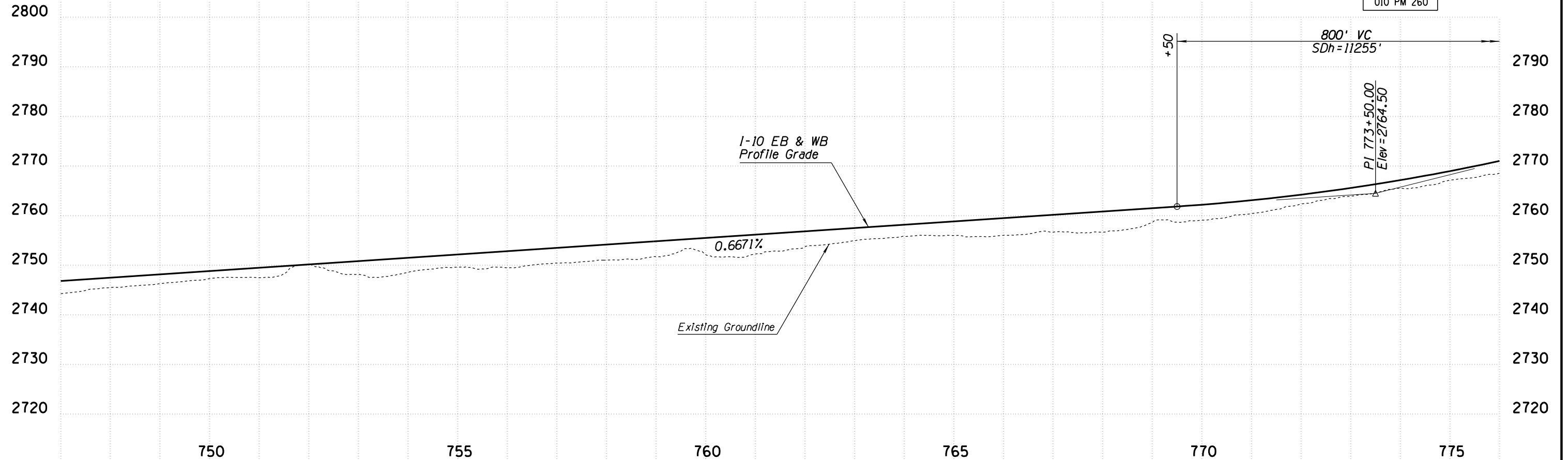


APPENDIX L

DESIGN	MKO/JBC	10-17	ARIZONA DEPARTMENT OF TRANSPORTATION INFRASTRUCTURE DELIVERY & OPERATIONS DIVISION ROADWAY DESIGN SERVICES	PRELIMINARY NOT FOR CONSTRUCTION OR RECORDING
DRAWN	SR/JLM	10-17		
CHECKED	PNB	12-17		
JACOBS			PROFILE SHEET I-10 SYSTEM ALT IV STA 689+00 TO 747+00	
ROUTE	I-10 - JCT. I-19 TO KOLB ROAD			SHEET PR-08
LOCATION	SR 210 - GOLF LINKS ROAD TO I-10			
TRACS NO.	H7825 OIL		010-E(210)S	OF

F.H.W.A. REGION	STATE	PROJECT NO.	SHEET NO.	TOTAL SHEETS	RECORD DRAWING
9	ARIZ.	010-E(210)S	9	46	

010 PM 260



APPENDIX L

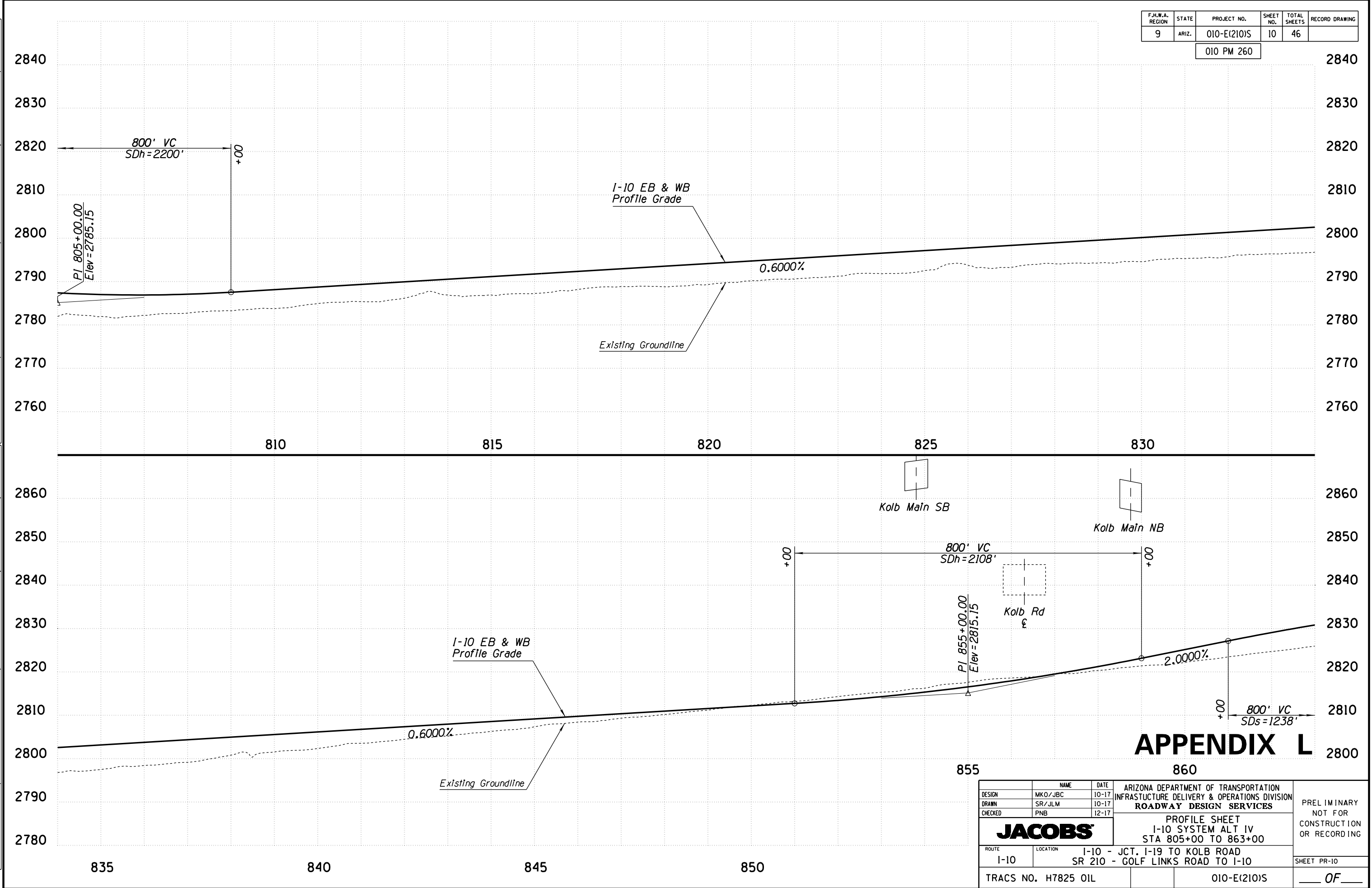
800

DESIGN	MKO/JBC	DATE	10-17	ARIZONA DEPARTMENT OF TRANSPORTATION INFRASTRUCTURE DELIVERY & OPERATIONS DIVISION ROADWAY DESIGN SERVICES	PRELIMINARY NOT FOR CONSTRUCTION OR RECORDING
DRAWN	SR/JLM	DATE	10-17		
CHECKED	PNB	DATE	12-17		
JACOBS		PROFILE SHEET I-10 SYSTEM ALT IV STA 747+00 TO 805+00			
ROUTE	I-10	LOCATION	I-10 - JCT. I-19 TO KOLB ROAD SR 210 - GOLF LINKS ROAD TO I-10		SHEET PR-09
TRACS NO.	H7825 OIL	010-E(210)S		OF	

SURVEY NO. FINISHED PLANS. DATE. REVISIONS. LOCATION. DATE.

F.H.W.A. REGION	STATE	PROJECT NO.	SHEET NO.	TOTAL SHEETS	RECORD DRAWING
9	ARIZ.	010-E(210)S	10	46	

010 PM 260



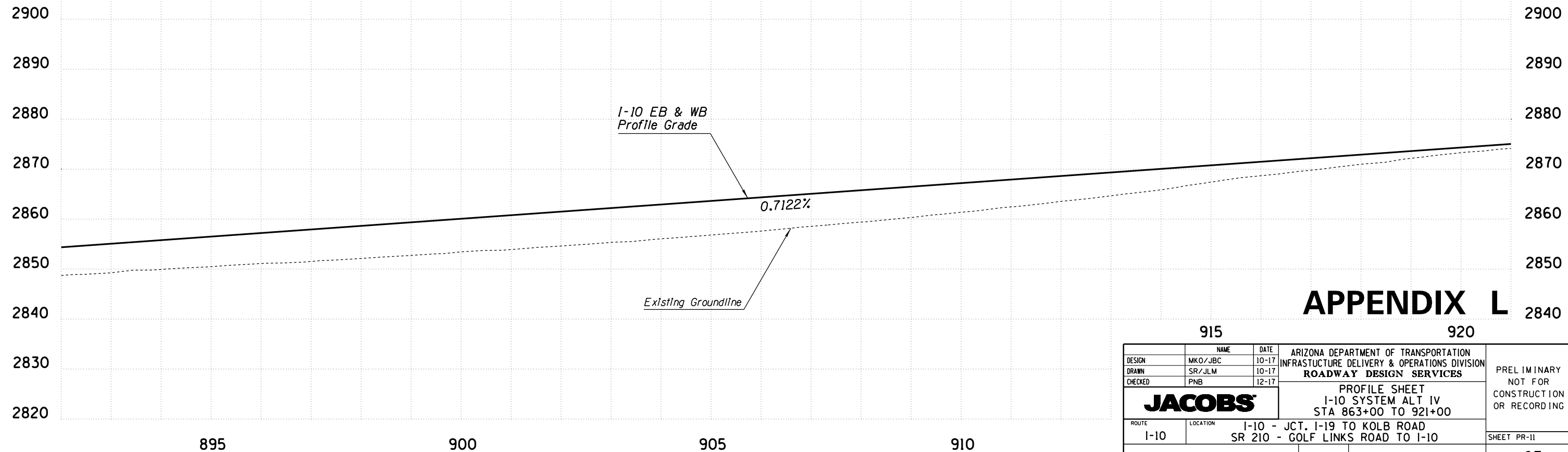
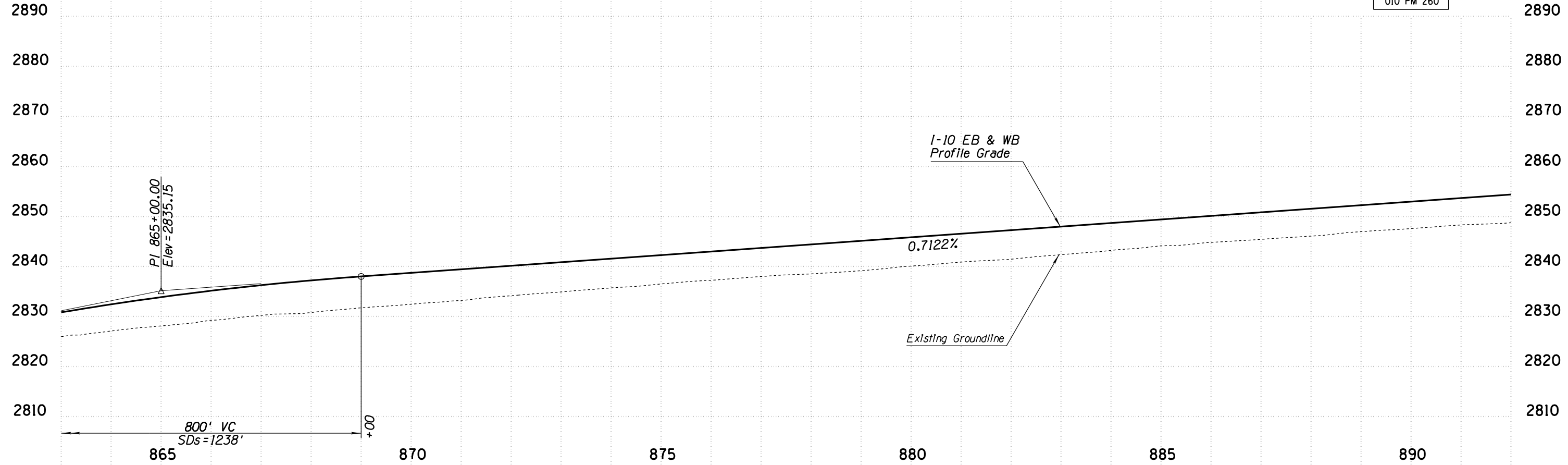
SURVEY NO. FINISHED PLANS REVISIONS LOCATION DATE

APPENDIX L

DESIGN	MKO/JBC	10-17	ARIZONA DEPARTMENT OF TRANSPORTATION INFRASTRUCTURE DELIVERY & OPERATIONS DIVISION ROADWAY DESIGN SERVICES	PRELIMINARY NOT FOR CONSTRUCTION OR RECORDING
DRAWN	SR/JLM	10-17		
CHECKED	PNB	12-17		
JACOBS			PROFILE SHEET I-10 SYSTEM ALT IV STA 805+00 TO 863+00	
ROUTE	LOCATION	I-10 - JCT. I-19 TO KOLB ROAD SR 210 - GOLF LINKS ROAD TO I-10		SHEET PR-10
TRACS NO. H7825 01L		010-E(210)S		OF

F.H.W.A. REGION	STATE	PROJECT NO.	SHEET NO.	TOTAL SHEETS	RECORD DRAWING
9	ARIZ.	010-E(210)S	11	46	

010 PM 260



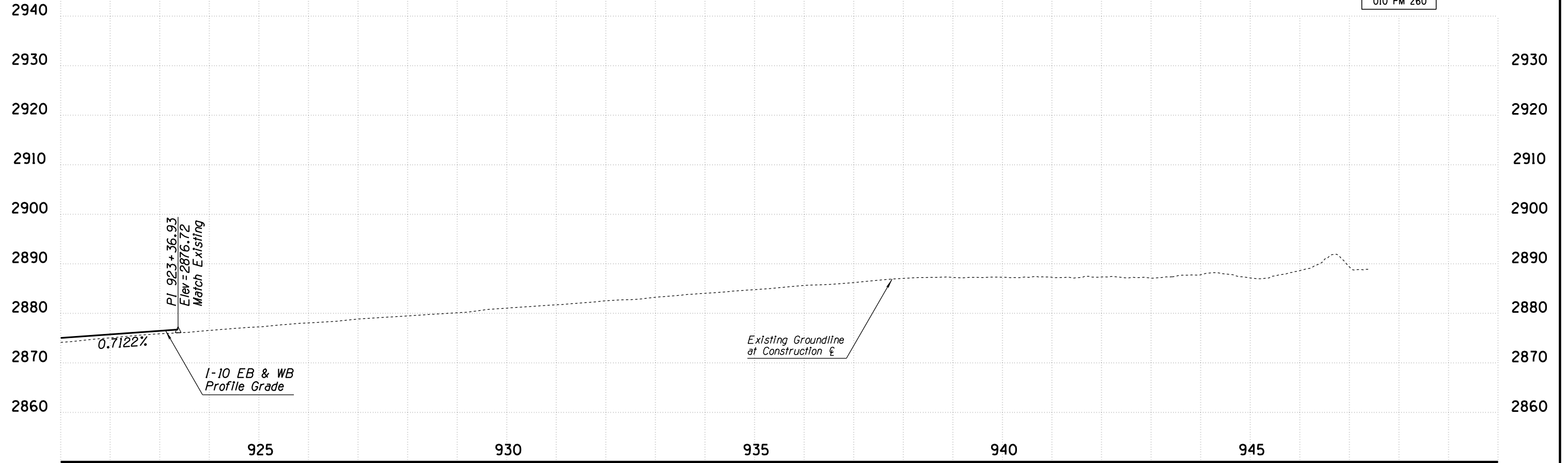
APPENDIX L

DESIGN		NAME	DATE	ARIZONA DEPARTMENT OF TRANSPORTATION INFRASTRUCTURE DELIVERY & OPERATIONS DIVISION ROADWAY DESIGN SERVICES	PRELIMINARY NOT FOR CONSTRUCTION OR RECORDING	
DRAWN		SR/JLM	10-17			
CHECKED		PNB	12-17			
ROUTE		LOCATION			PROFILE SHEET I-10 SYSTEM ALT IV STA 863+00 TO 921+00	
I-10		I-10 - JCT. I-19 TO KOLB ROAD SR 210 - GOLF LINKS ROAD TO I-10			OF	
TRACS NO. H7825 01L			010-E(210)S			

SURVEY NO. FINISHED PLANS REVISIONS LOCATION DATE

F.H.W.A. REGION	STATE	PROJECT NO.	SHEET NO.	TOTAL SHEETS	RECORD DRAWING
9	ARIZ.	010-E(210)S	12	46	

010 PM 260



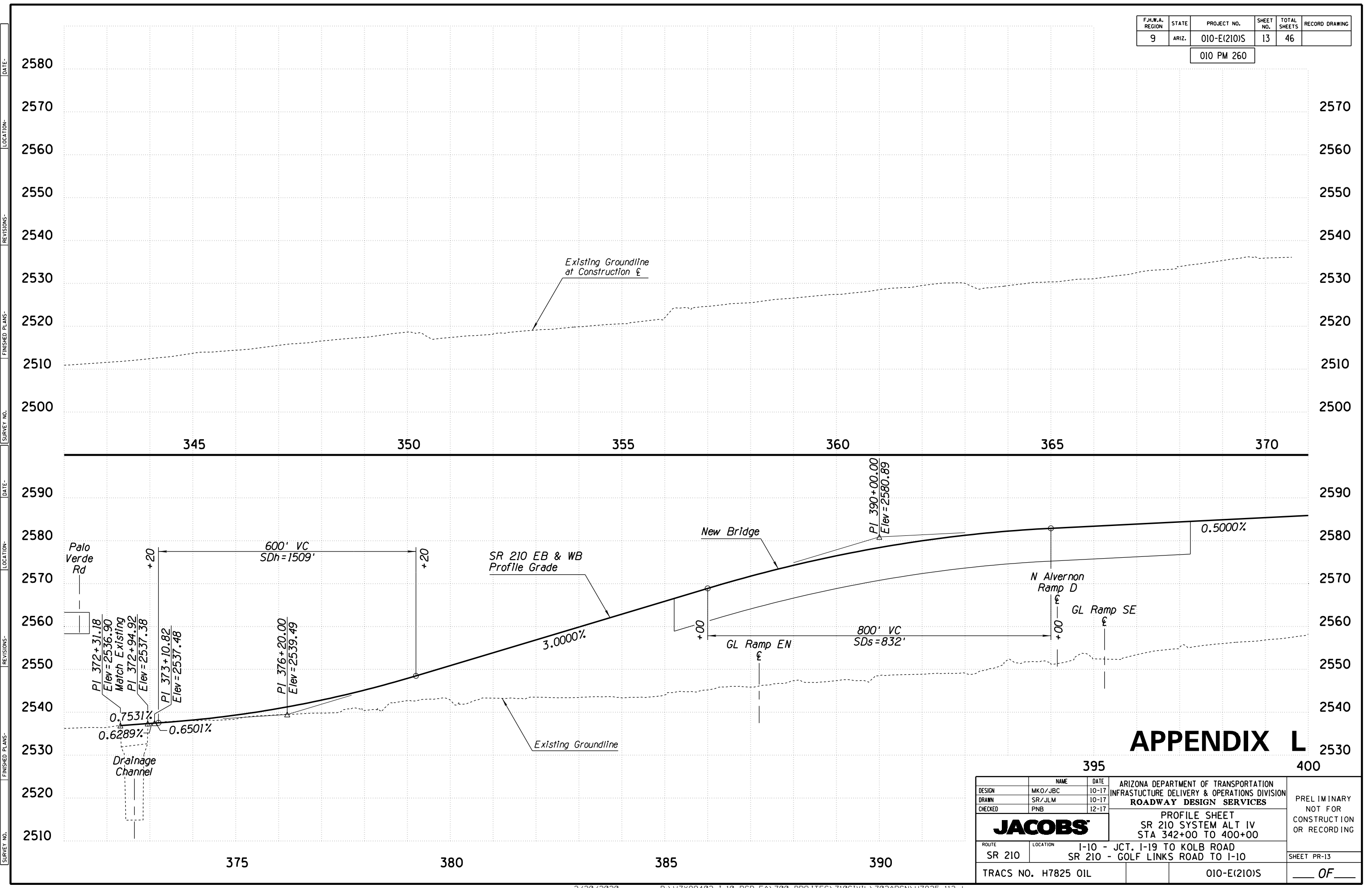
APPENDIX L

DESIGN	MKO/JBC	10-17	ARIZONA DEPARTMENT OF TRANSPORTATION INFRASTRUCTURE DELIVERY & OPERATIONS DIVISION ROADWAY DESIGN SERVICES	PRELIMINARY NOT FOR CONSTRUCTION OR RECORDING
DRAWN	SR/JLM	10-17		
CHECKED	PNB	12-17		
JACOBS			PROFILE SHEET I-10 SYSTEM ALT IV STA 921+00 TO 979+00	
ROUTE	I-10	LOCATION	I-10 - JCT. I-19 TO KOLB ROAD SR 210 - GOLF LINKS ROAD TO I-10	
TRACS NO.	H7825 01L		010-E(210)S	SHEET PR-12 OF

SURVEY NO. FINISHED PLANS DATE LOCATION REVISIONS DATE FINISHED PLANS SURVEY NO. DATE LOCATION REVISIONS DATE

F.H.W.A. REGION	STATE	PROJECT NO.	SHEET NO.	TOTAL SHEETS	RECORD DRAWING
9	ARIZ.	010-E(210)S	13	46	

010 PM 260

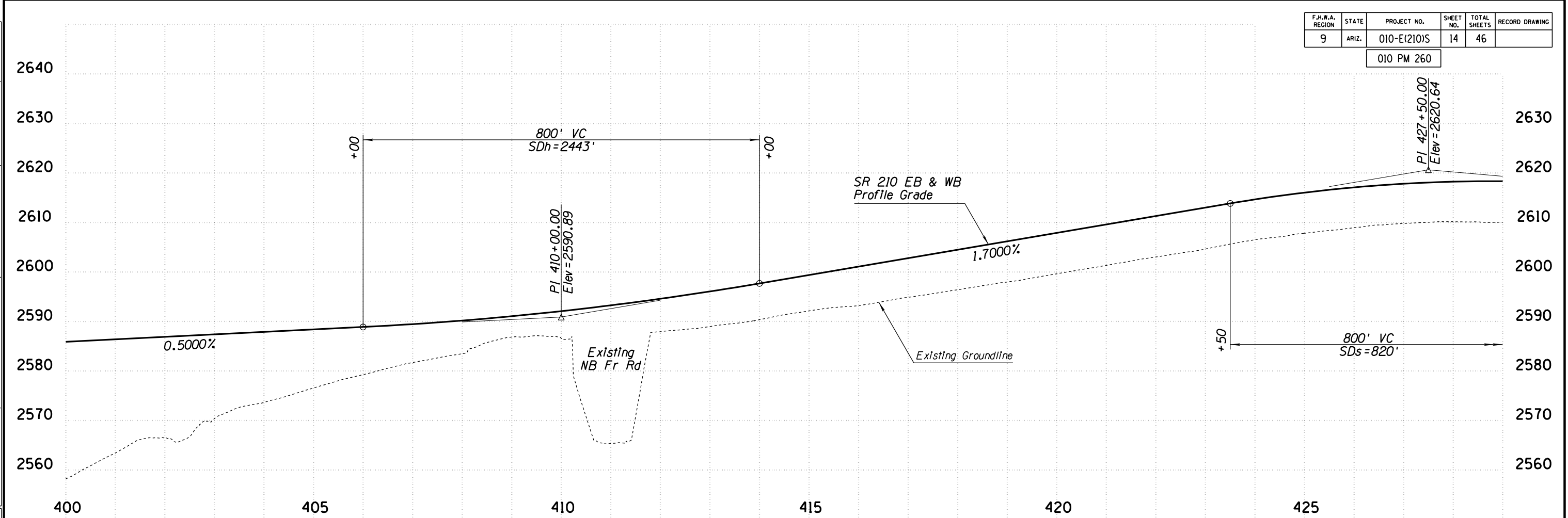


APPENDIX L

DESIGN	MKO/JBC	DATE	10-17	ARIZONA DEPARTMENT OF TRANSPORTATION INFRASTRUCTURE DELIVERY & OPERATIONS DIVISION ROADWAY DESIGN SERVICES	PRELIMINARY NOT FOR CONSTRUCTION OR RECORDING
DRAWN	SR/JLM	DATE	10-17		
CHECKED	PNB	DATE	12-17		
JACOBS		PROFILE SHEET		SR 210 SYSTEM ALT IV STA 342+00 TO 400+00	
ROUTE	SR 210	LOCATION	I-10 - JCT. I-19 TO KOLB ROAD SR 210 - GOLF LINKS ROAD TO I-10		SHEET PR-13
TRACS NO.	H7825 OIL	010-E(210)S		OF	

F.H.W.A. REGION	STATE	PROJECT NO.	SHEET NO.	TOTAL SHEETS	RECORD DRAWING
9	ARIZ.	010-E(210)S	14	46	

010 PM 260



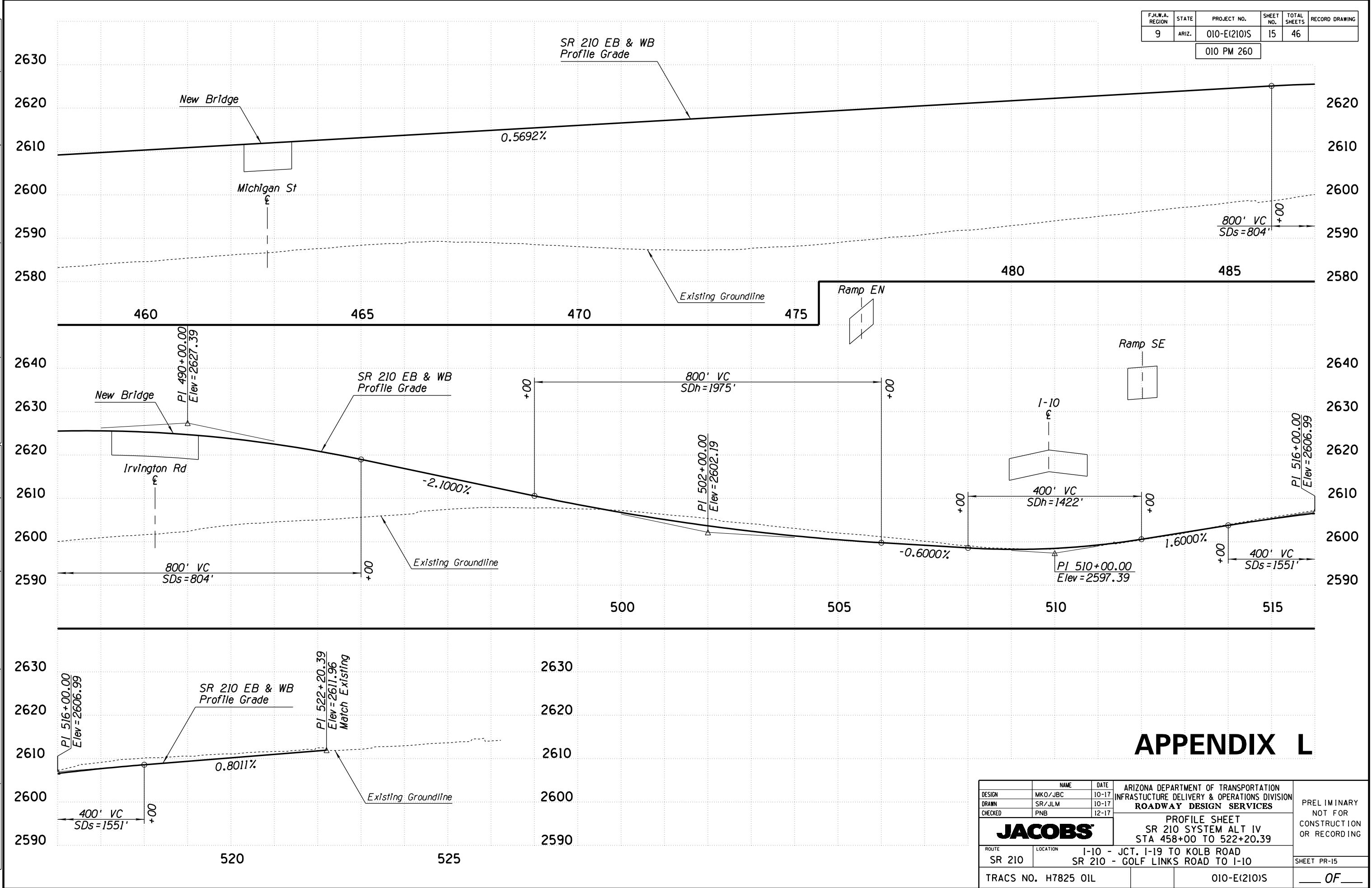
APPENDIX L

DESIGN	MKO/JBC	DATE	10-17	ARIZONA DEPARTMENT OF TRANSPORTATION INFRASTRUCTURE DELIVERY & OPERATIONS DIVISION ROADWAY DESIGN SERVICES	PRELIMINARY NOT FOR CONSTRUCTION OR RECORDING
DRAWN	SR/JLM	DATE	10-17		
CHECKED	PNB	DATE	12-17		
JACOBS		PROFILE SHEET		SR 210 SYSTEM ALT IV STA 400+00 TO 458+00	
ROUTE	SR 210	LOCATION	I-10 - JCT. I-19 TO KOLB ROAD SR 210 - GOLF LINKS ROAD TO I-10		SHEET PR-14
TRACS NO.	H7825 OIL	010-E(210)S		OF	

SURVEY NO. FINISHED PLANS. REVISIONS. LOCATION. DATE.

F.H.W.A. REGION	STATE	PROJECT NO.	SHEET NO.	TOTAL SHEETS	RECORD DRAWING
9	ARIZ.	010-E(210)S	15	46	

010 PM 260

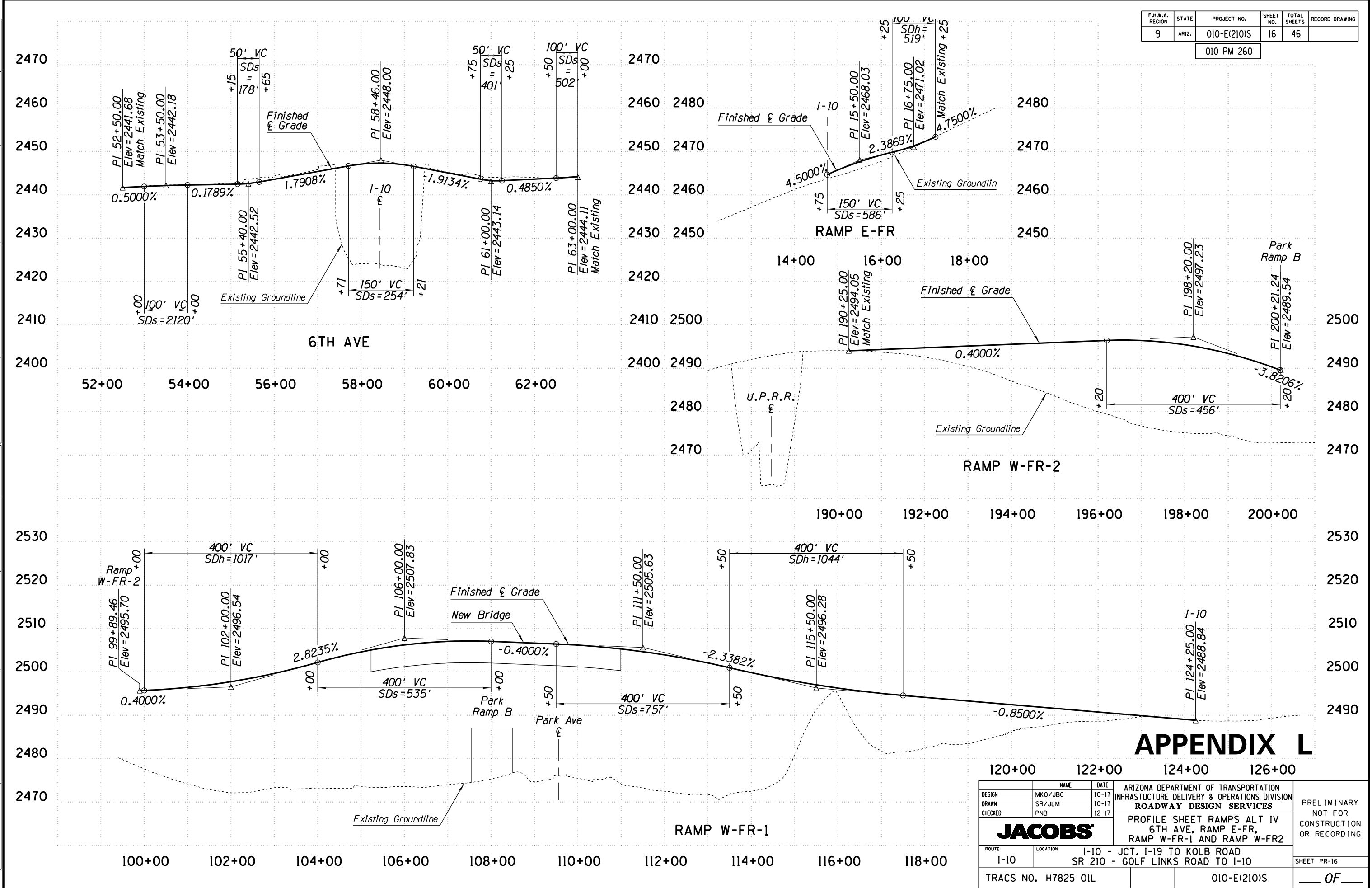


APPENDIX L

DESIGN	MKO/JBC	10-17	ARIZONA DEPARTMENT OF TRANSPORTATION INFRASTRUCTURE DELIVERY & OPERATIONS DIVISION ROADWAY DESIGN SERVICES	PRELIMINARY NOT FOR CONSTRUCTION OR RECORDING
DRAWN	SR/JLM	10-17		
CHECKED	PNB	12-17		
JACOBS			PROFILE SHEET SR 210 SYSTEM ALT IV STA 458+00 TO 522+20.39	
ROUTE	SR 210	LOCATION	I-10 - JCT. I-19 TO KOLB ROAD SR 210 - GOLF LINKS ROAD TO I-10	SHEET PR-15
TRACS NO.	H7825 OIL		010-E(210)S	OF

F.H.W.A. REGION	STATE	PROJECT NO.	SHEET NO.	TOTAL SHEETS	RECORD DRAWING
9	ARIZ.	010-E(210)S	16	46	

010 PM 260

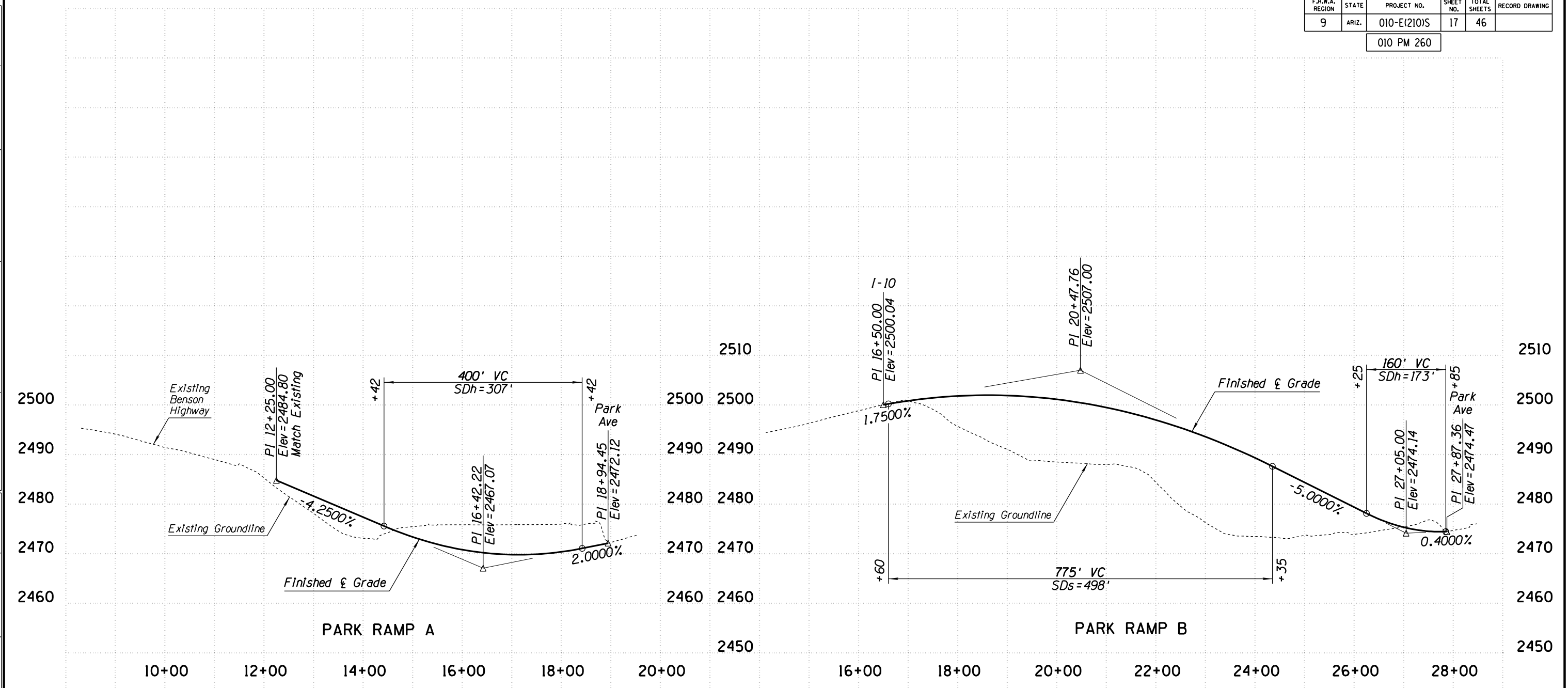


APPENDIX L

DESIGN	MKO/JBC	10-17	ARIZONA DEPARTMENT OF TRANSPORTATION INFRASTRUCTURE DELIVERY & OPERATIONS DIVISION ROADWAY DESIGN SERVICES	PRELIMINARY NOT FOR CONSTRUCTION OR RECORDING
DRAWN	SR/JLM	10-17		
CHECKED	PNB	12-17		
JACOBS			PROFILE SHEET RAMP ALT IV 6TH AVE, RAMP E-FR, RAMP W-FR-1 AND RAMP W-FR-2	
ROUTE	LOCATION	I-10 - JCT. I-19 TO KOLB ROAD SR 210 - GOLF LINKS ROAD TO I-10		SHEET PR-16
TRACS NO. H7825 OIL		010-E(210)S		OF

F.H.W.A. REGION	STATE	PROJECT NO.	SHEET NO.	TOTAL SHEETS	RECORD DRAWING
9	ARIZ.	010-E(210)S	17	46	

010 PM 260



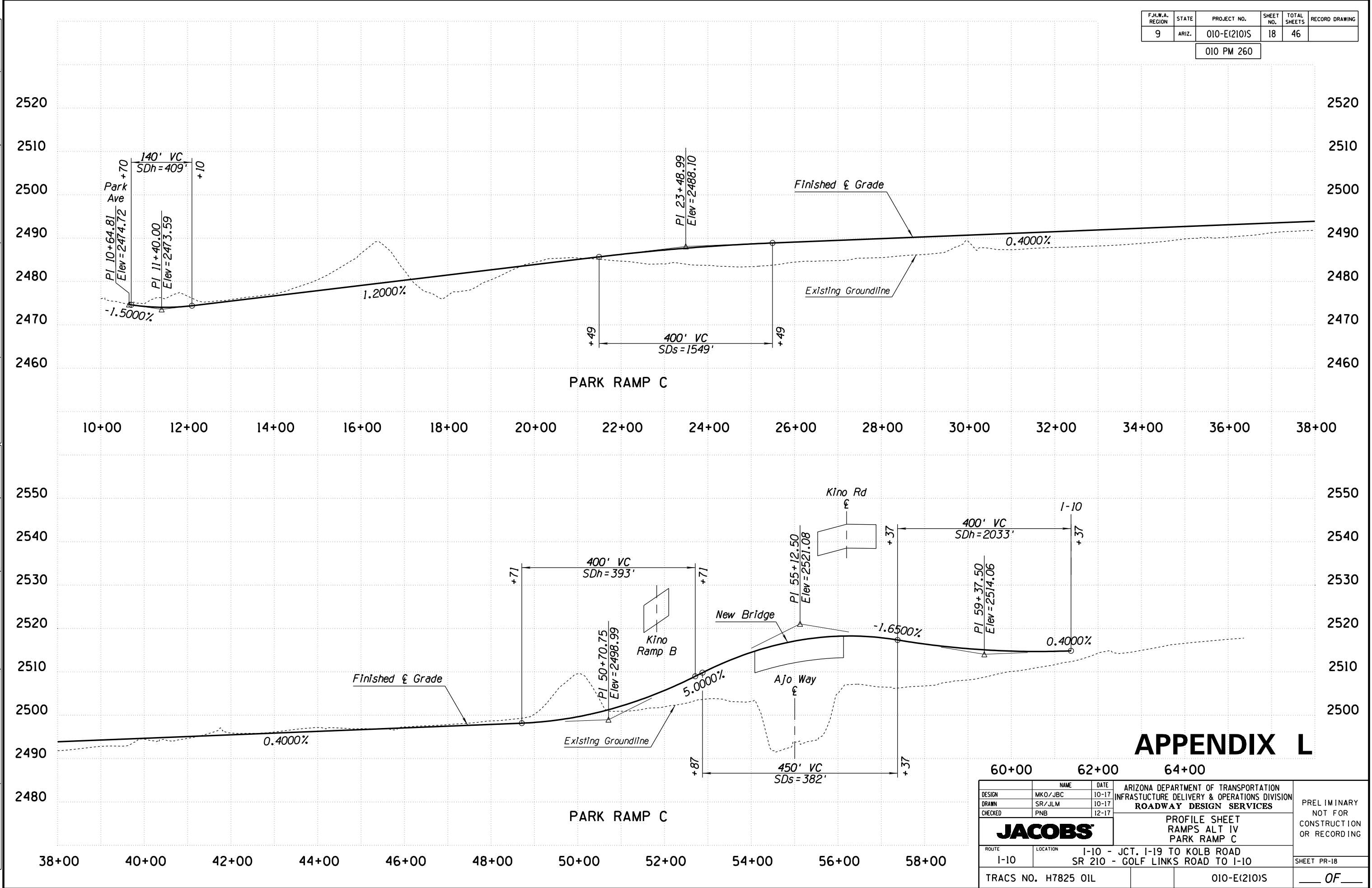
APPENDIX L

DESIGN	MKO/JBC	10-17	ARIZONA DEPARTMENT OF TRANSPORTATION INFRASTRUCTURE DELIVERY & OPERATIONS DIVISION ROADWAY DESIGN SERVICES	PRELIMINARY NOT FOR CONSTRUCTION OR RECORDING
DRAWN	SR/JLM	10-17		
CHECKED	PNB	12-17		
JACOBS			PROFILE SHEET RAMPS ALT IV PARK RAMP A AND B	
ROUTE	LOCATION	I-10 - JCT. I-19 TO KOLB ROAD SR 210 - GOLF LINKS ROAD TO I-10		SHEET PR-17
TRACS NO. H7825 01L		010-E(210)S		OF

SURVEY NO. LOCATION DATE REVISIONS FINISHED PLANS DATE SURVEY NO. LOCATION DATE REVISIONS FINISHED PLANS DATE SURVEY NO.

F.H.W.A. REGION	STATE	PROJECT NO.	SHEET NO.	TOTAL SHEETS	RECORD DRAWING
9	ARIZ.	010-E(210)S	18	46	

010 PM 260



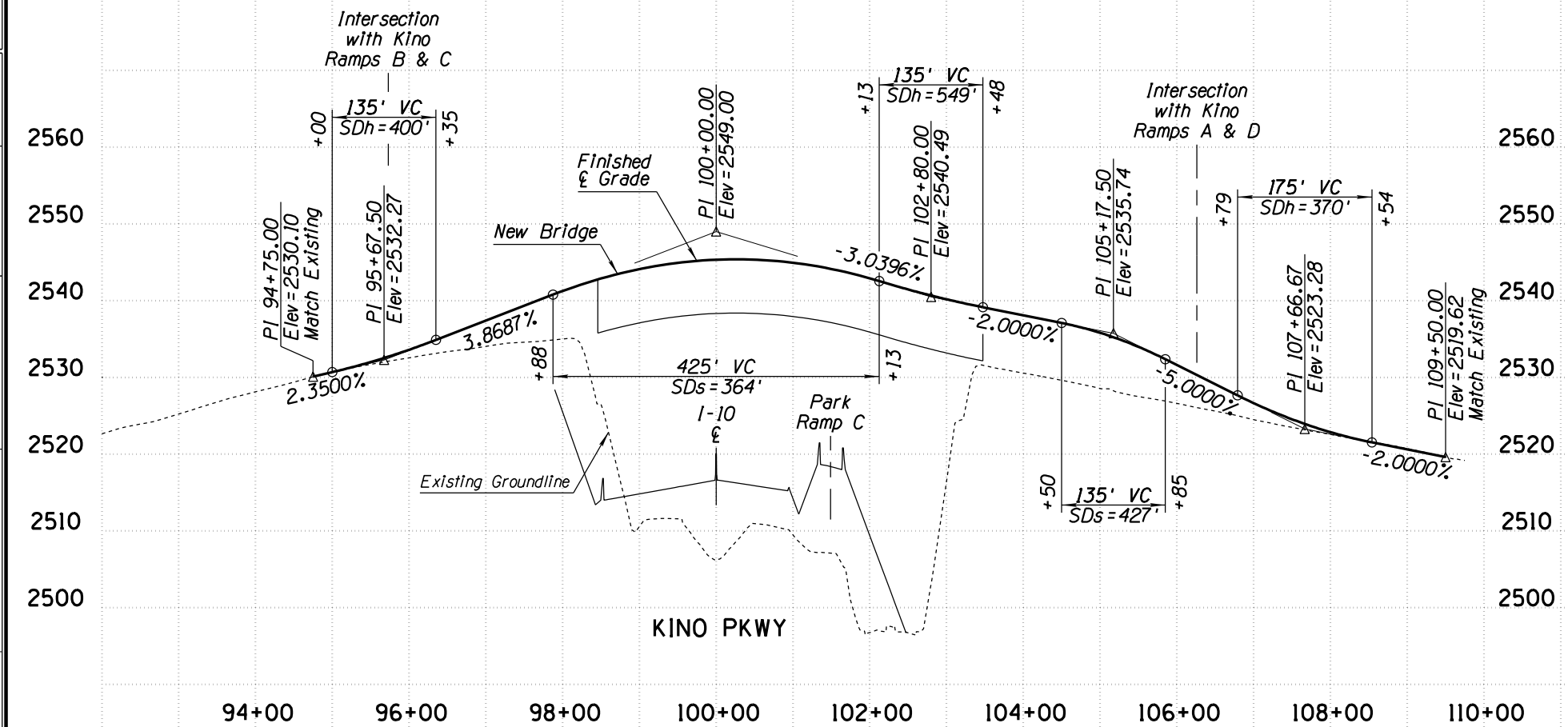
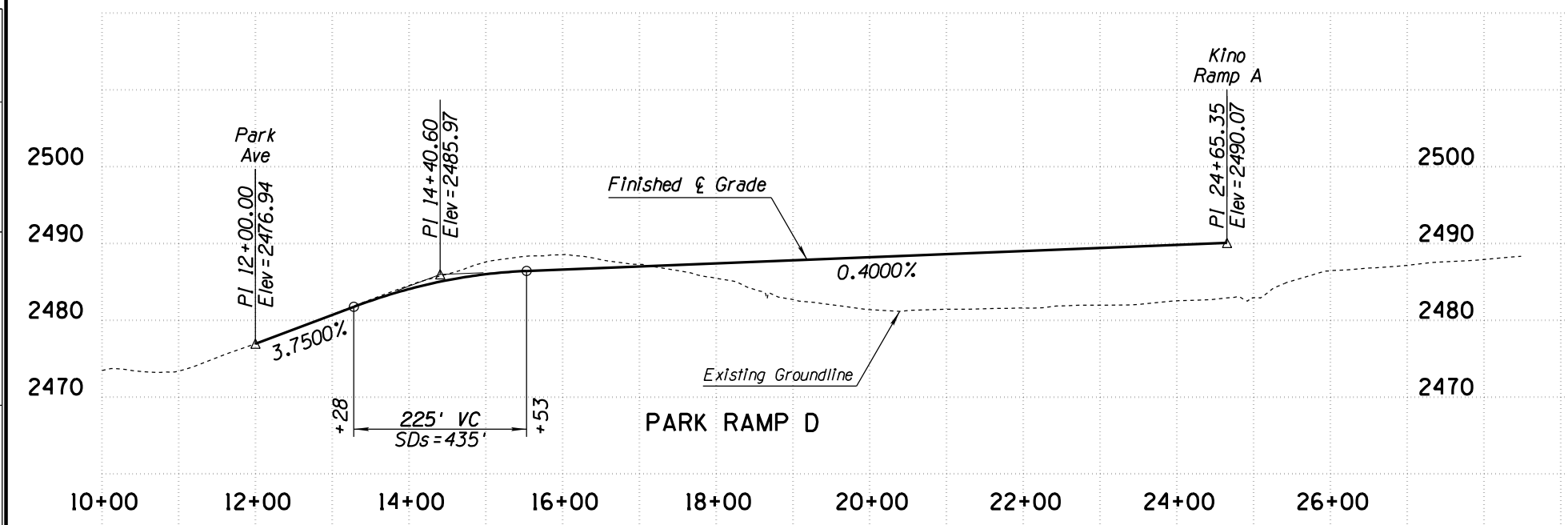
APPENDIX L

DESIGN	MKO/JBC	DATE	10-17	ARIZONA DEPARTMENT OF TRANSPORTATION INFRASTRUCTURE DELIVERY & OPERATIONS DIVISION ROADWAY DESIGN SERVICES	PRELIMINARY NOT FOR CONSTRUCTION OR RECORDING
DRAWN	SR/JLM	DATE	10-17		
CHECKED	PNB	DATE	12-17		
JACOBS		PROFILE SHEET RAMPS ALT IV PARK RAMP C			
ROUTE	LOCATION	I-10 - JCT. I-19 TO KOLB ROAD SR 210 - GOLF LINKS ROAD TO I-10			SHEET PR-18
TRACS NO. H7825 OIL		010-E(210)S			OF

F.H.W.A. REGION	STATE	PROJECT NO.	SHEET NO.	TOTAL SHEETS	RECORD DRAWING
9	ARIZ.	010-E(210)S	19	46	

010 PM 260

REVISIONS- LOCATION- DATE- FINISHED PLANS- SURVEY NO. DATE- FINISHED PLANS- SURVEY NO.

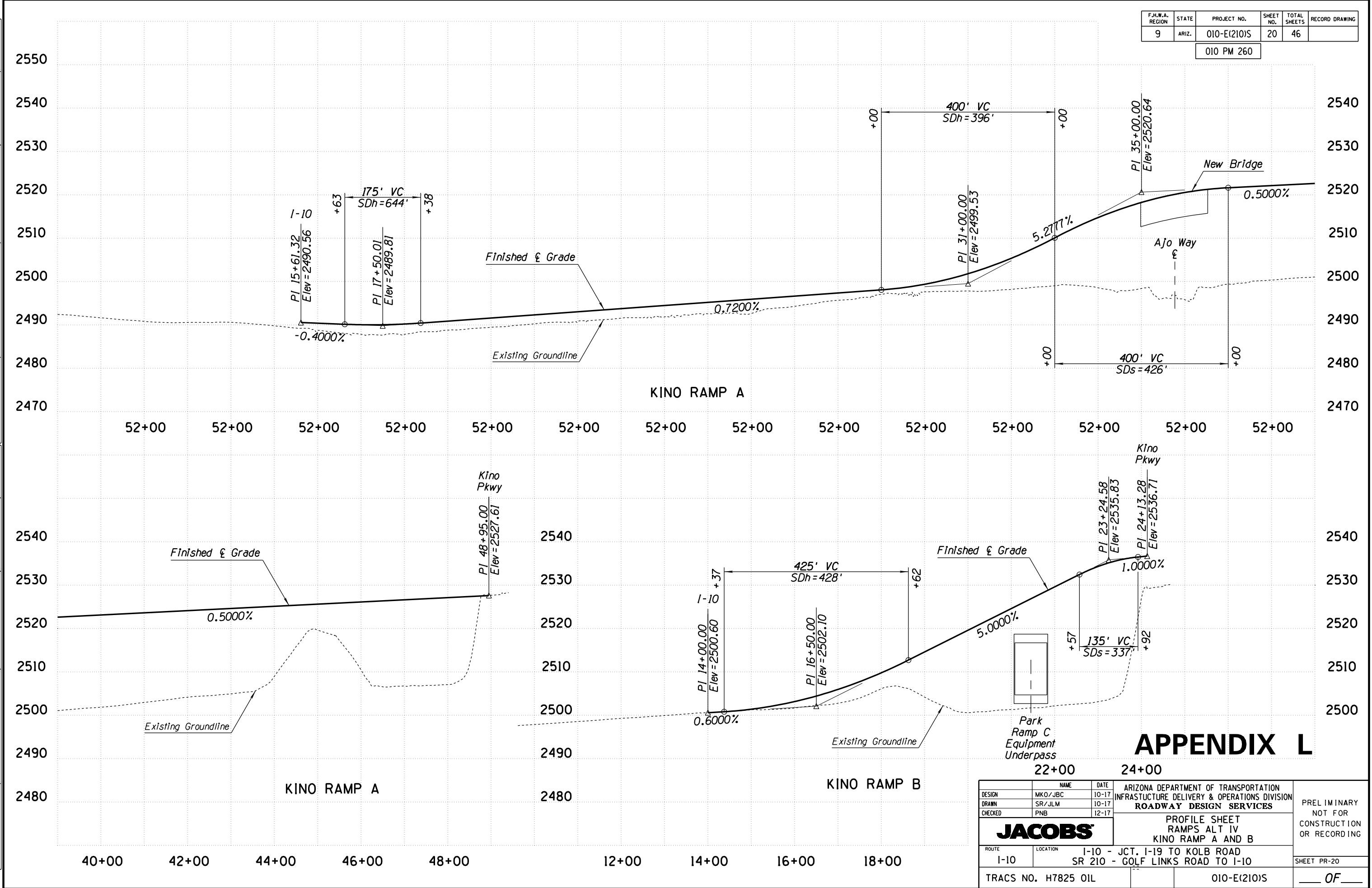


APPENDIX L

DESIGN	MKO/JBC	10-17	ARIZONA DEPARTMENT OF TRANSPORTATION INFRASTRUCTURE DELIVERY & OPERATIONS DIVISION ROADWAY DESIGN SERVICES	PRELIMINARY NOT FOR CONSTRUCTION OR RECORDING
DRAWN	SR/JLM	10-17		
CHECKED	PNB	12-17		
JACOBS			PROFILE SHEET RAMPS ALT IV PARK RAMP D AND KINO PKWY	
ROUTE	LOCATION	I-10 - JCT. I-19 TO KOLB ROAD SR 210 - GOLF LINKS ROAD TO I-10		SHEET PR-19
TRACS NO. H7825 OIL		010-E(210)S		OF

F.H.W.A. REGION	STATE	PROJECT NO.	SHEET NO.	TOTAL SHEETS	RECORD DRAWING
9	ARIZ.	010-E(210)S	20	46	

010 PM 260



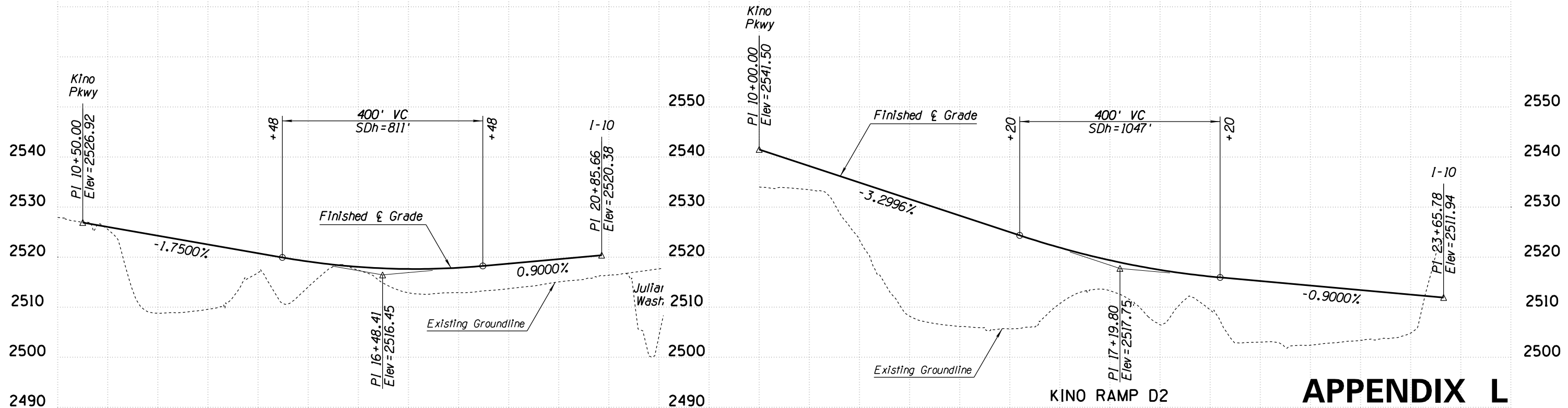
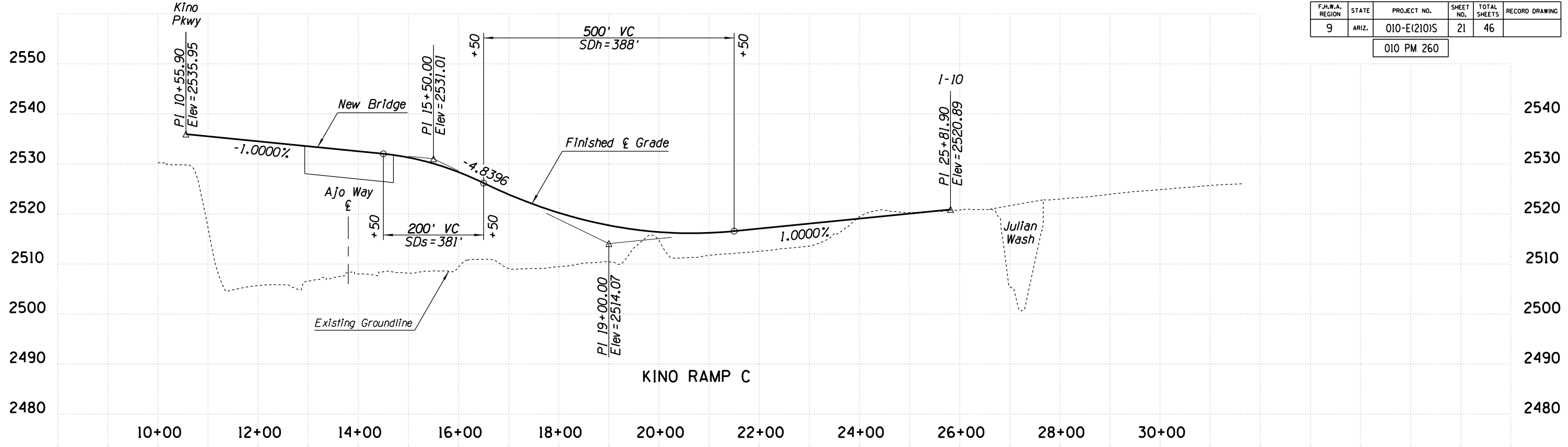
SURVEY NO. FINISHED PLANS DATE REVISIONS LOCATION DATE FINISHED PLANS SURVEY NO. DATE REVISIONS LOCATION DATE

APPENDIX L

DESIGN	MKO/JBC	DATE	10-17	ARIZONA DEPARTMENT OF TRANSPORTATION INFRASTRUCTURE DELIVERY & OPERATIONS DIVISION ROADWAY DESIGN SERVICES	PRELIMINARY NOT FOR CONSTRUCTION OR RECORDING
DRAWN	SR/JLM	DATE	10-17		
CHECKED	PNB	DATE	12-17		
JACOBS				PROFILE SHEET RAMPS ALT IV KINO RAMP A AND B	
ROUTE	LOCATION	I-10 - JCT. I-19 TO KOLB ROAD SR 210 - GOLF LINKS ROAD TO I-10			SHEET PR-20
TRACS NO. H7825 OIL			010-E(210)S		

F.H.W.A. REGION	STATE	PROJECT NO.	SHEET NO.	TOTAL SHEETS	RECORD DRAWING
9	ARIZ.	010-E(210)S	21	46	

010 PM 260



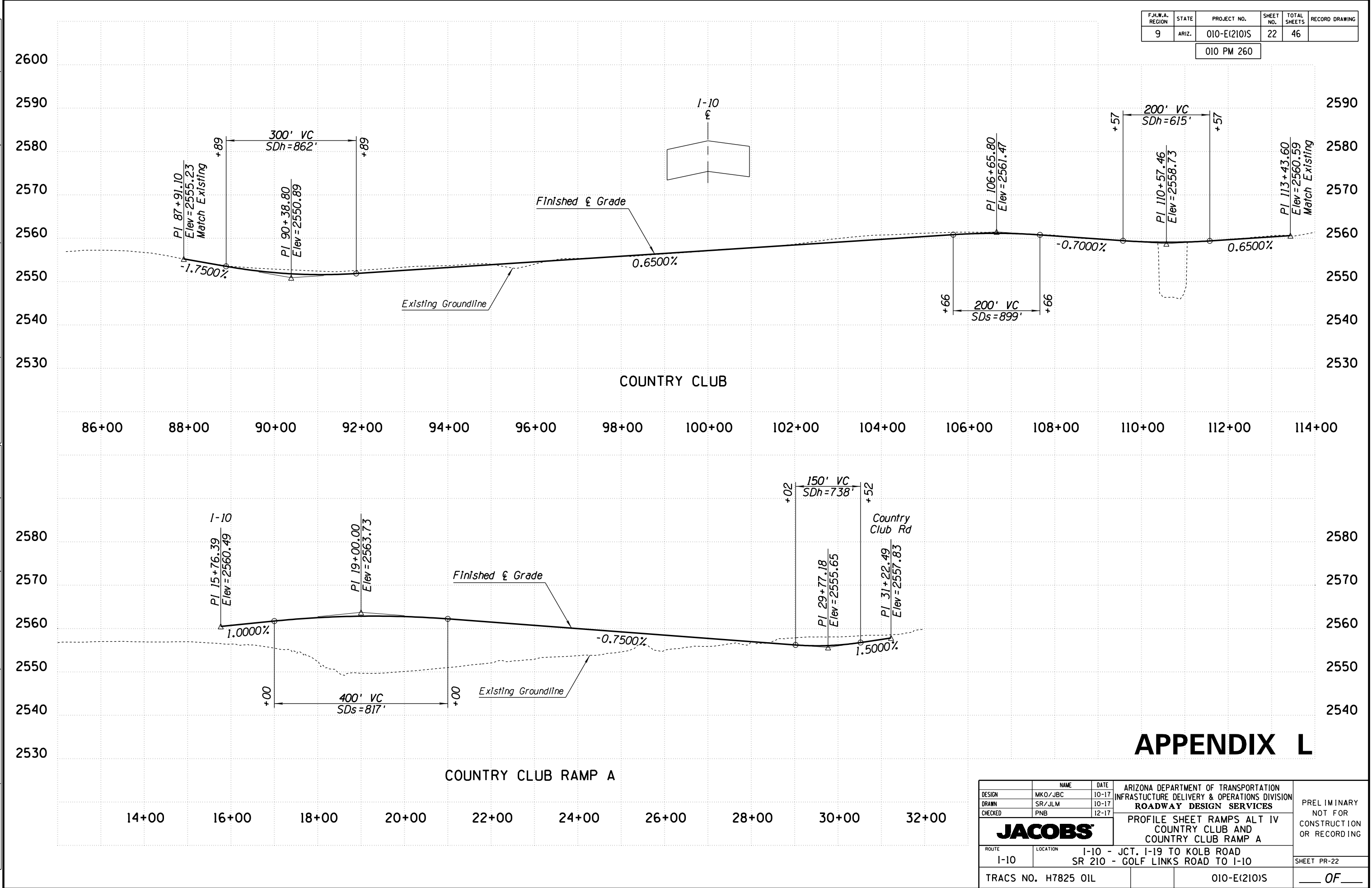
APPENDIX L

DESIGN	MKO/JBC	DATE	10-17	ARIZONA DEPARTMENT OF TRANSPORTATION INFRASTRUCTURE DELIVERY & OPERATIONS DIVISION ROADWAY DESIGN SERVICES	PRELIMINARY NOT FOR CONSTRUCTION OR RECORDING
DRAWN	SR/JLM	DATE	10-17		
CHECKED	PNB	DATE	12-17		
JACOBS		PROFILE SHEET RAMPS ALT IV KINO RAMP C, D1 AND D2			
ROUTE	I-10	LOCATION	I-10 - JCT. I-19 TO KOLB ROAD SR 210 - GOLF LINKS ROAD TO I-10	SHEET PR-21	
TRACS NO.	H7825 OIL	010-E(210)S		OF	

SURVEY NO. FINISHED PLANS- LOCATION- DATE- REVISIONS- FINISHED PLANS- SURVEY NO. DATE- FINISHED PLANS- LOCATION- DATE-

F.H.W.A. REGION	STATE	PROJECT NO.	SHEET NO.	TOTAL SHEETS	RECORD DRAWING
9	ARIZ.	010-E(210)S	22	46	

010 PM 260



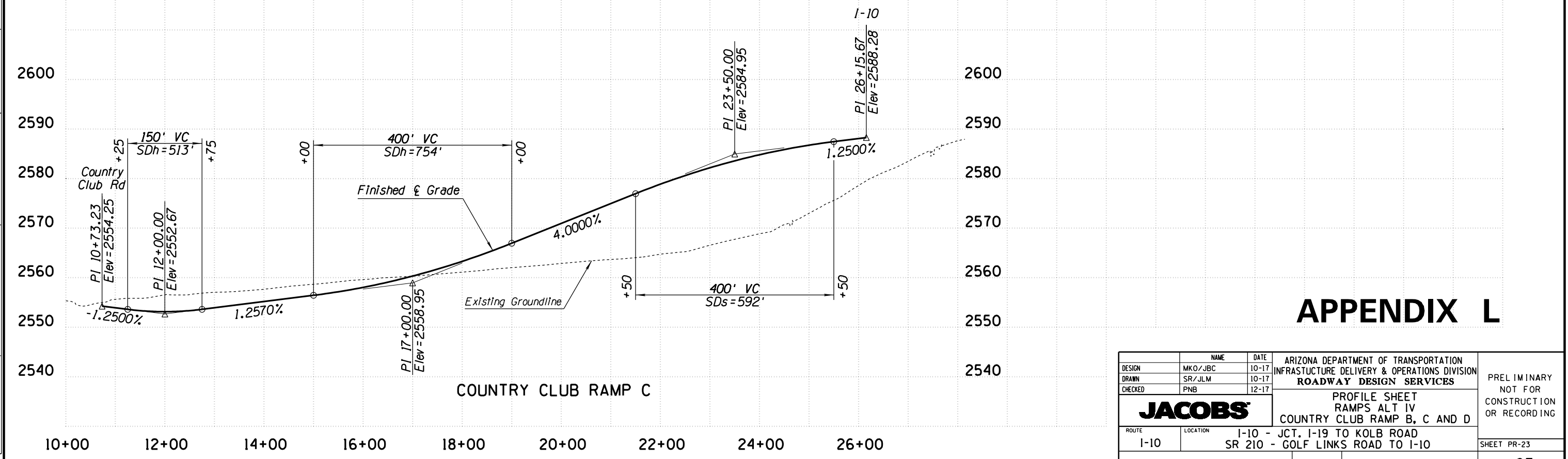
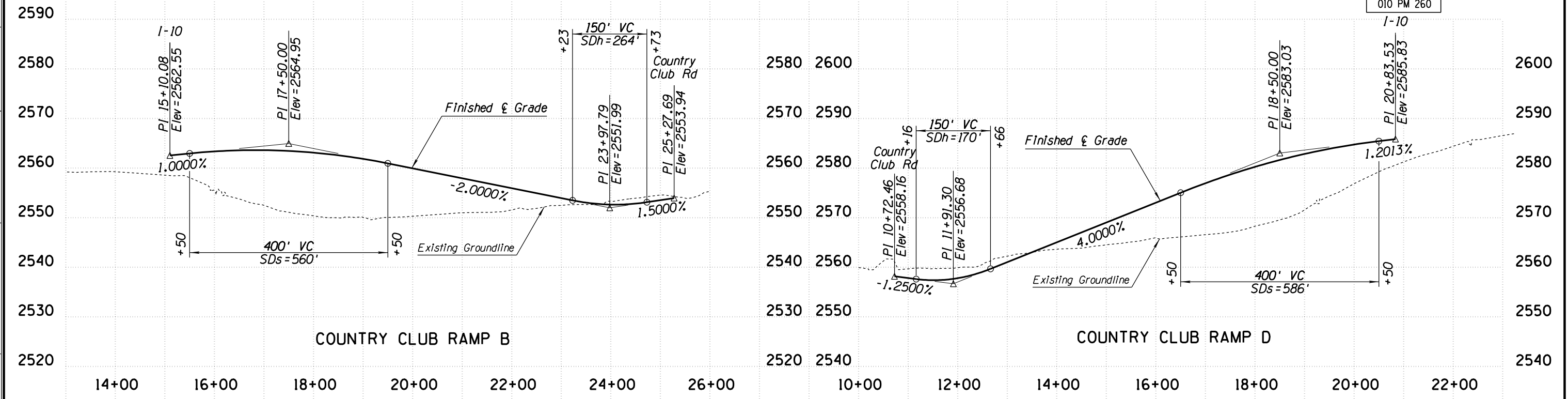
APPENDIX L

DESIGN	MKO/JBC	DATE	10-17	ARIZONA DEPARTMENT OF TRANSPORTATION INFRASTRUCTURE DELIVERY & OPERATIONS DIVISION ROADWAY DESIGN SERVICES	PRELIMINARY NOT FOR CONSTRUCTION OR RECORDING
DRAWN	SR/JLM	DATE	10-17		
CHECKED	PNB	DATE	12-17		
JACOBS				PROFILE SHEET RAMP ALT IV COUNTRY CLUB AND COUNTRY CLUB RAMP A	
ROUTE	I-10	LOCATION	I-10 - JCT. I-19 TO KOLB ROAD SR 210 - GOLF LINKS ROAD TO I-10		SHEET PR-22
TRACS NO.	H7825 OIL		010-E(210)S		OF

REVISIONS: FINISHED PLANS: SURVEY NO.: DATE: LOCATION: DATE: FINISHED PLANS: SURVEY NO.: DATE:

F.H.W.A. REGION	STATE	PROJECT NO.	SHEET NO.	TOTAL SHEETS	RECORD DRAWING
9	ARIZ.	010-E(210)S	23	46	

010 PM 260



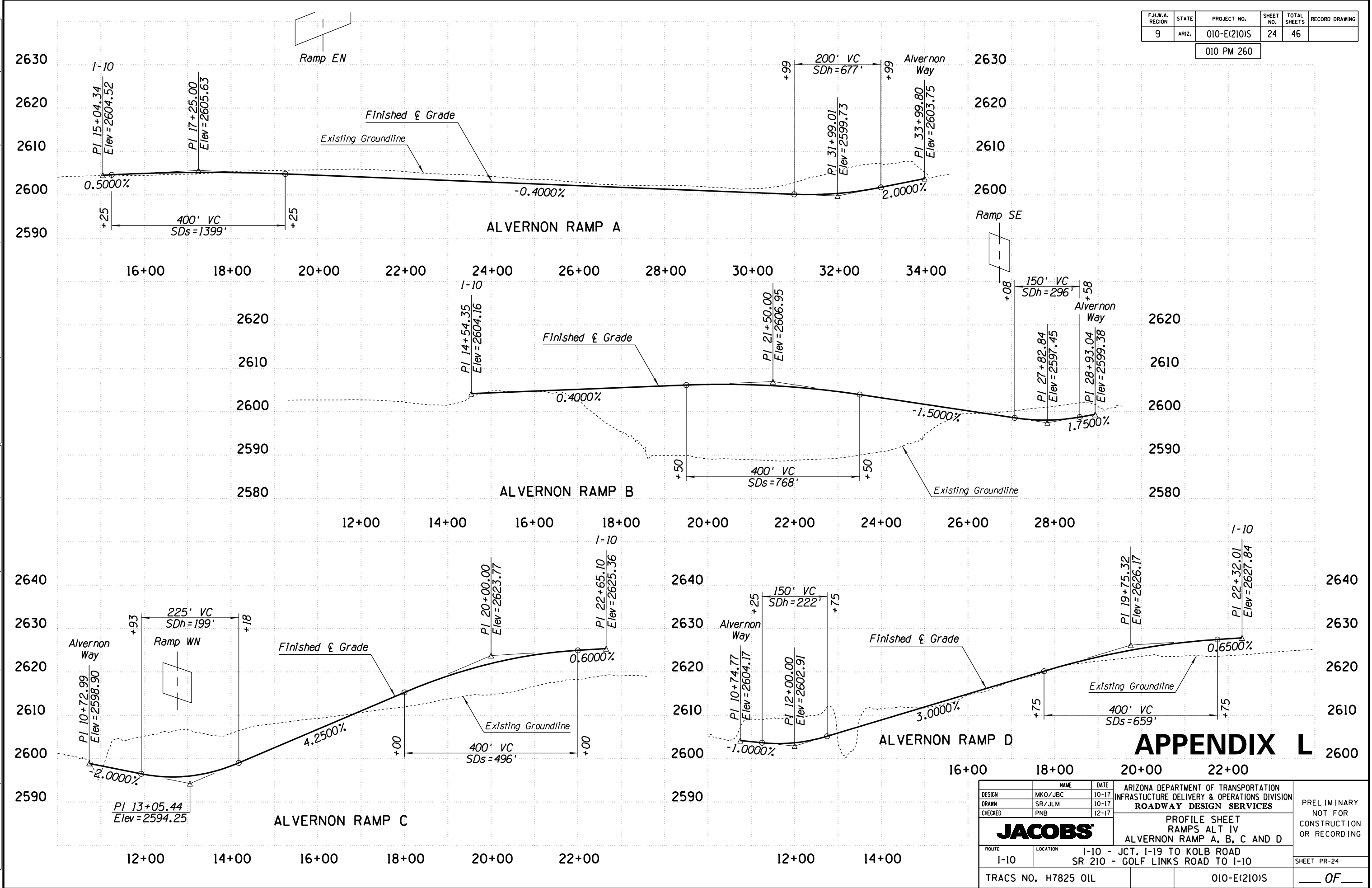
APPENDIX L

DESIGN	MKO/JBC	DATE	10-17	ARIZONA DEPARTMENT OF TRANSPORTATION INFRASTRUCTURE DELIVERY & OPERATIONS DIVISION ROADWAY DESIGN SERVICES	PRELIMINARY NOT FOR CONSTRUCTION OR RECORDING
DRAWN	SR/JLM	DATE	10-17		
CHECKED	PNB	DATE	12-17		
JACOBS		PROFILE SHEET RAMPS ALT IV COUNTRY CLUB RAMP B, C AND D			
ROUTE	LOCATION	I-10 - JCT. I-19 TO KOLB ROAD SR 210 - GOLF LINKS ROAD TO I-10			SHEET PR-23
TRACS NO. H7825 OIL		010-E(210)S			OF

SURVEY NO. FINISHED PLANS LOCATION DATE REVISIONS FINISHED PLANS SURVEY NO. DATE REVISIONS FINISHED PLANS SURVEY NO. DATE

F.H.W.A. REGION	STATE	PROJECT NO.	SHEET NO.	TOTAL SHEETS	RECORD DRAWING
9	ARIZ.	010-E(210)S	24	46	

010 PM 260

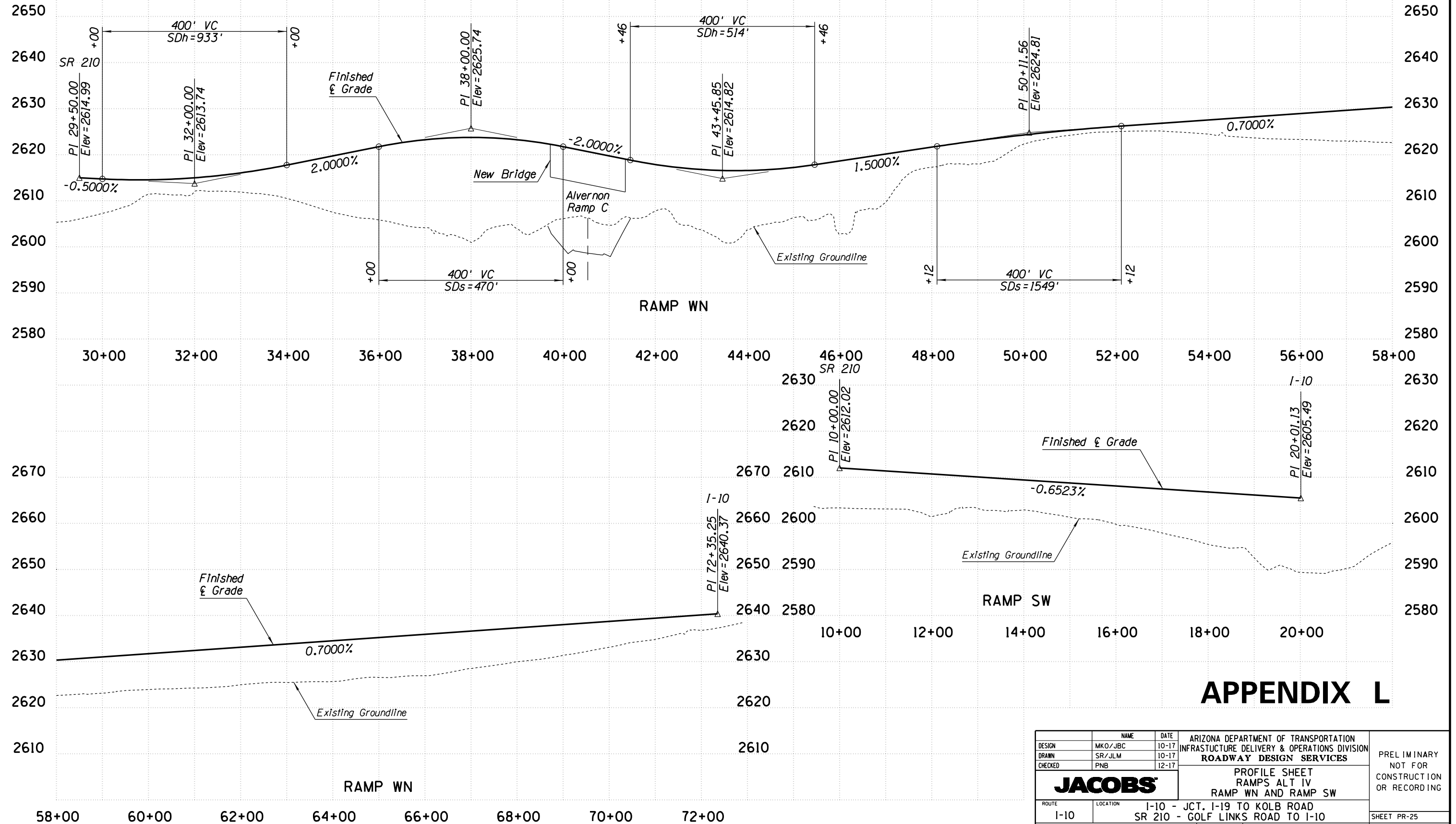


APPENDIX L

DESIGN	MKO/JBC	DATE	10-17	ARIZONA DEPARTMENT OF TRANSPORTATION INFRASTRUCTURE DELIVERY & OPERATIONS DIVISION ROADWAY DESIGN SERVICES	PRELIMINARY NOT FOR CONSTRUCTION OR RECORDING
DRAWN	SR/JLM	DATE	10-17		
CHECKED	PNB	DATE	12-17		
JACOBS				PROFILE SHEET RAMPS ALT IV ALVERNON RAMP A, B, C AND D	
ROUTE	LOCATION	I-10 - JCT. I-19 TO KOLB ROAD SR 210 - GOLF LINKS ROAD TO I-10			SHEET PR-24
TRACS NO. H7825 OIL			010-E(210)S		

F.H.W.A. REGION	STATE	PROJECT NO.	SHEET NO.	TOTAL SHEETS	RECORD DRAWING
9	ARIZ.	010-E(210)S	25	46	

010 PM 260



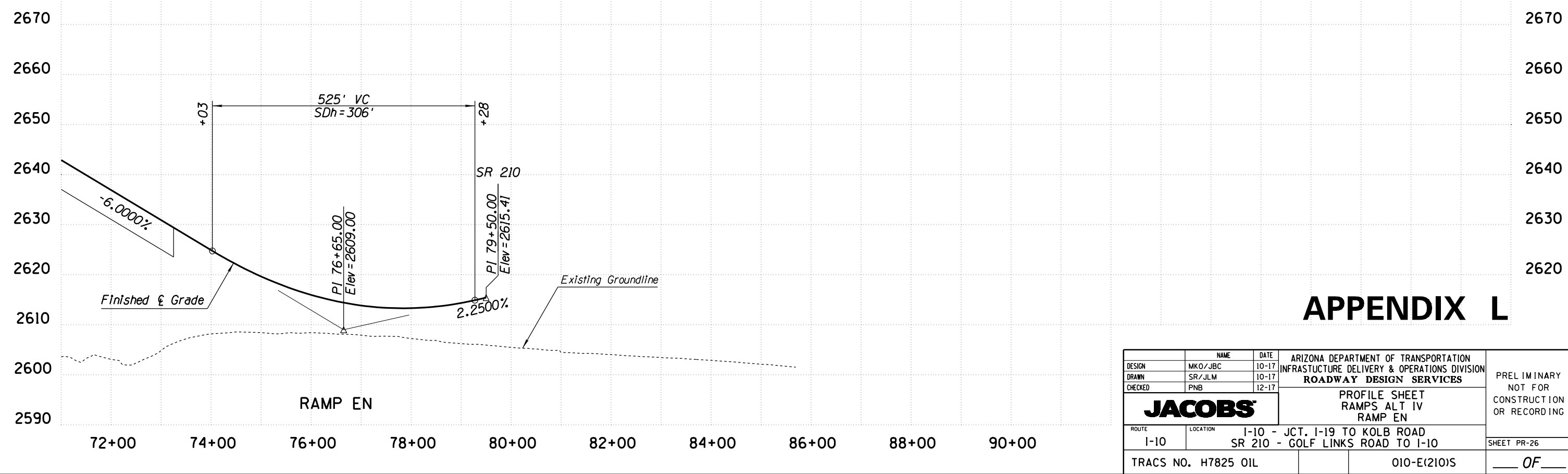
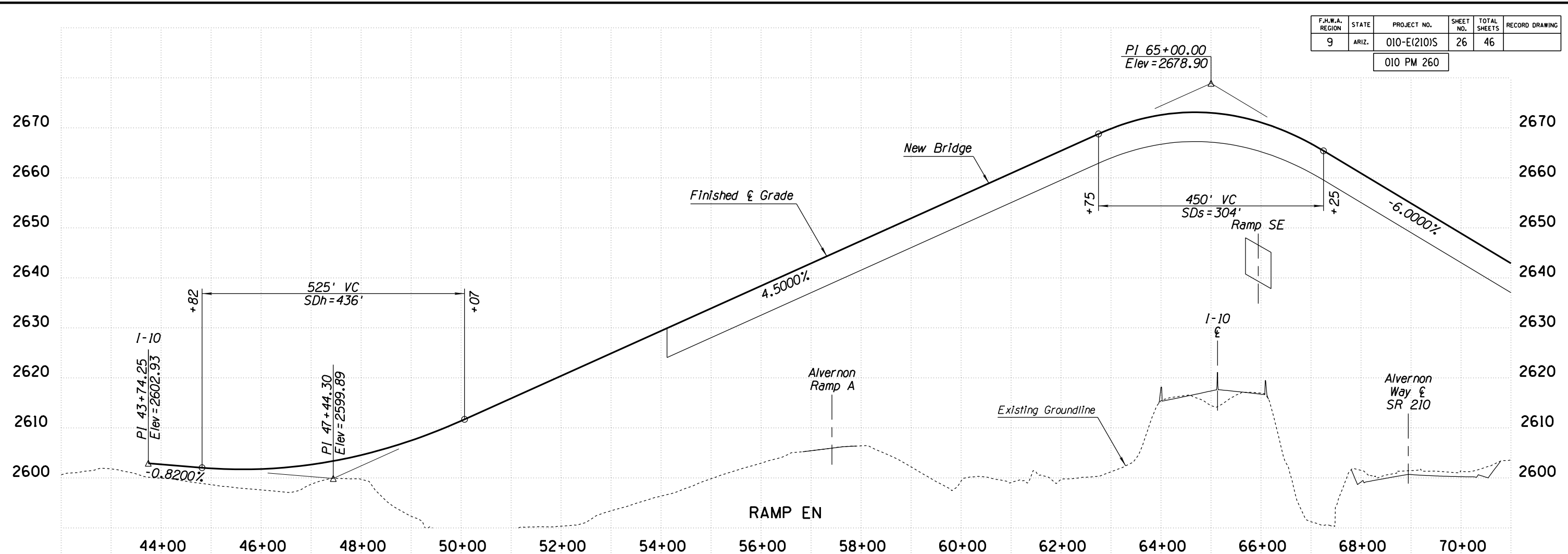
APPENDIX L

DESIGN	MKO/JBC	DATE	10-17	ARIZONA DEPARTMENT OF TRANSPORTATION INFRASTRUCTURE DELIVERY & OPERATIONS DIVISION ROADWAY DESIGN SERVICES	PRELIMINARY NOT FOR CONSTRUCTION OR RECORDING
DRAWN	SR/JLM	DATE	10-17		
CHECKED	PNB	DATE	12-17		
JACOBS		PROFILE SHEET RAMPS ALT IV RAMP WN AND RAMP SW			
ROUTE	LOCATION	I-10 - JCT. I-19 TO KOLB ROAD SR 210 - GOLF LINKS ROAD TO I-10			SHEET PR-25
TRACS NO. H7825 OIL		010-E(210)S		OF	

SURVEY NO. FINISHED PLANS REVISIONS LOCATION DATE

F.H.W.A. REGION	STATE	PROJECT NO.	SHEET NO.	TOTAL SHEETS	RECORD DRAWING
9	ARIZ.	010-E(210)S	26	46	

010 PM 260



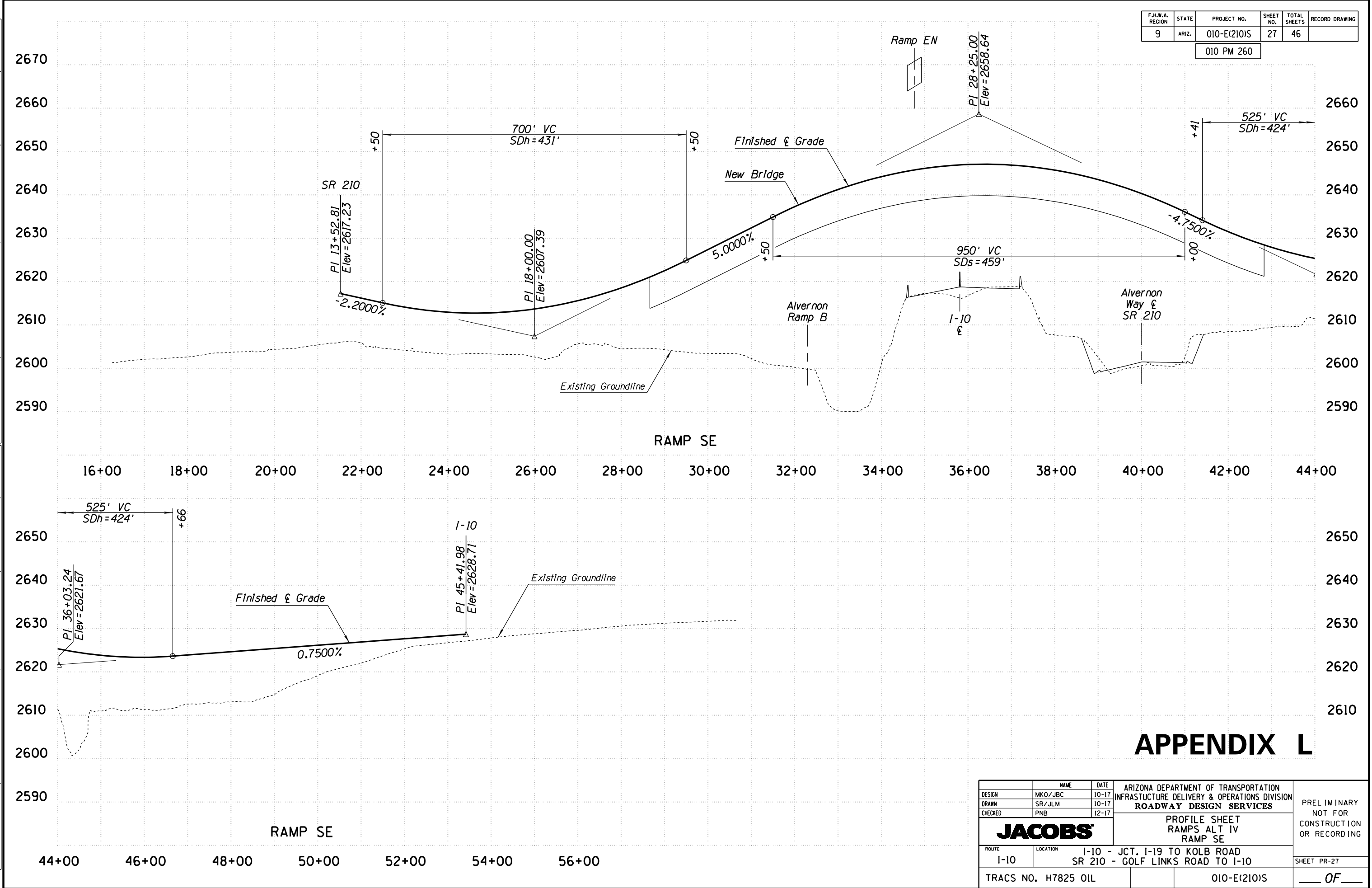
APPENDIX L

DESIGN	MKO/JBC	10-17	ARIZONA DEPARTMENT OF TRANSPORTATION INFRASTRUCTURE DELIVERY & OPERATIONS DIVISION ROADWAY DESIGN SERVICES	PRELIMINARY NOT FOR CONSTRUCTION OR RECORDING
DRAWN	SR/JLM	10-17		
CHECKED	PNB	12-17		
JACOBS			PROFILE SHEET RAMPS ALT IV RAMP EN	
ROUTE	LOCATION	I-10 - JCT. I-19 TO KOLB ROAD SR 210 - GOLF LINKS ROAD TO I-10		SHEET PR-26
TRACS NO. H7825 01L		010-E(210)S		OF

SURVEY NO. FINISHED PLANS DATE REVISIONS LOCATION DATE FINISHED PLANS SURVEY NO.

F.H.W.A. REGION	STATE	PROJECT NO.	SHEET NO.	TOTAL SHEETS	RECORD DRAWING
9	ARIZ.	010-E(210)S	27	46	

010 PM 260



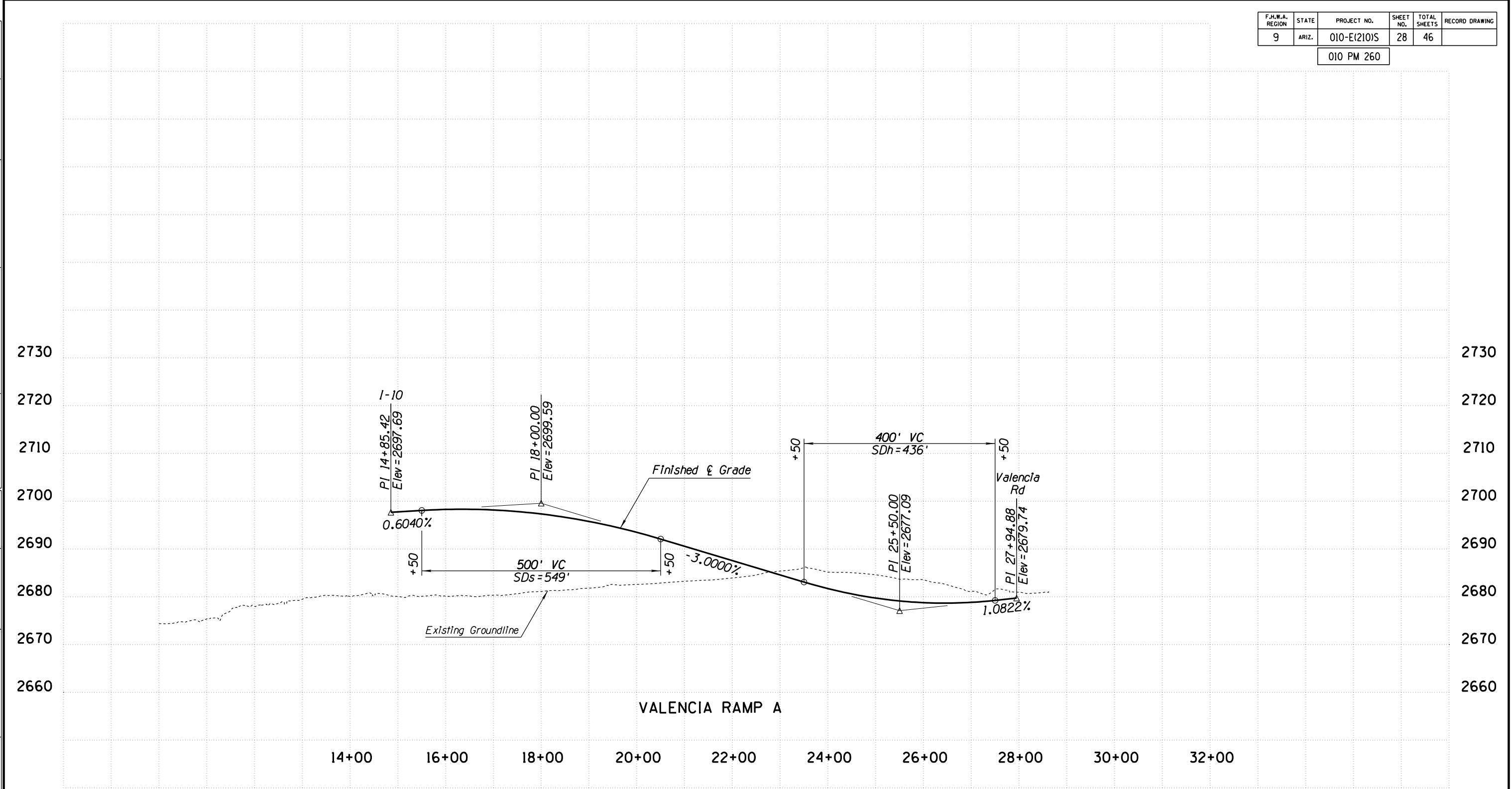
APPENDIX L

DESIGN	MKO/JBC	DATE	10-17	ARIZONA DEPARTMENT OF TRANSPORTATION INFRASTRUCTURE DELIVERY & OPERATIONS DIVISION ROADWAY DESIGN SERVICES	PRELIMINARY NOT FOR CONSTRUCTION OR RECORDING
DRAWN	SR/JLM	DATE	10-17		
CHECKED	PNB	DATE	12-17		
JACOBS		PROFILE SHEET RAMPS ALT IV RAMP SE			
ROUTE	LOCATION	I-10 - JCT. I-19 TO KOLB ROAD SR 210 - GOLF LINKS ROAD TO I-10			SHEET PR-27
TRACS NO. H7825 01L		010-E(210)S			OF

F.H.W.A. REGION	STATE	PROJECT NO.	SHEET NO.	TOTAL SHEETS	RECORD DRAWING
9	ARIZ.	010-E(210)S	28	46	

010 PM 260

SURVEY NO. FINISHED PLANS REVISIONS DATE LOCATION FINISHED PLANS REVISIONS DATE LOCATION FINISHED PLANS REVISIONS DATE



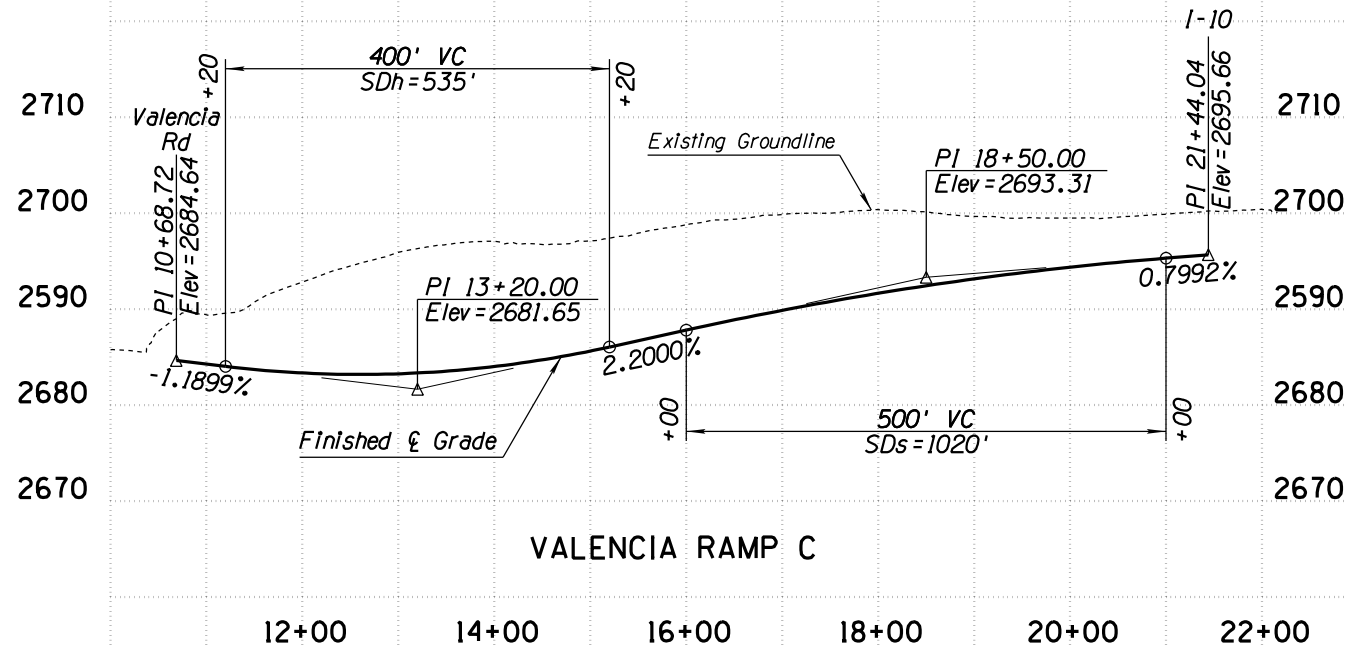
VALENCIA RAMP A

APPENDIX L

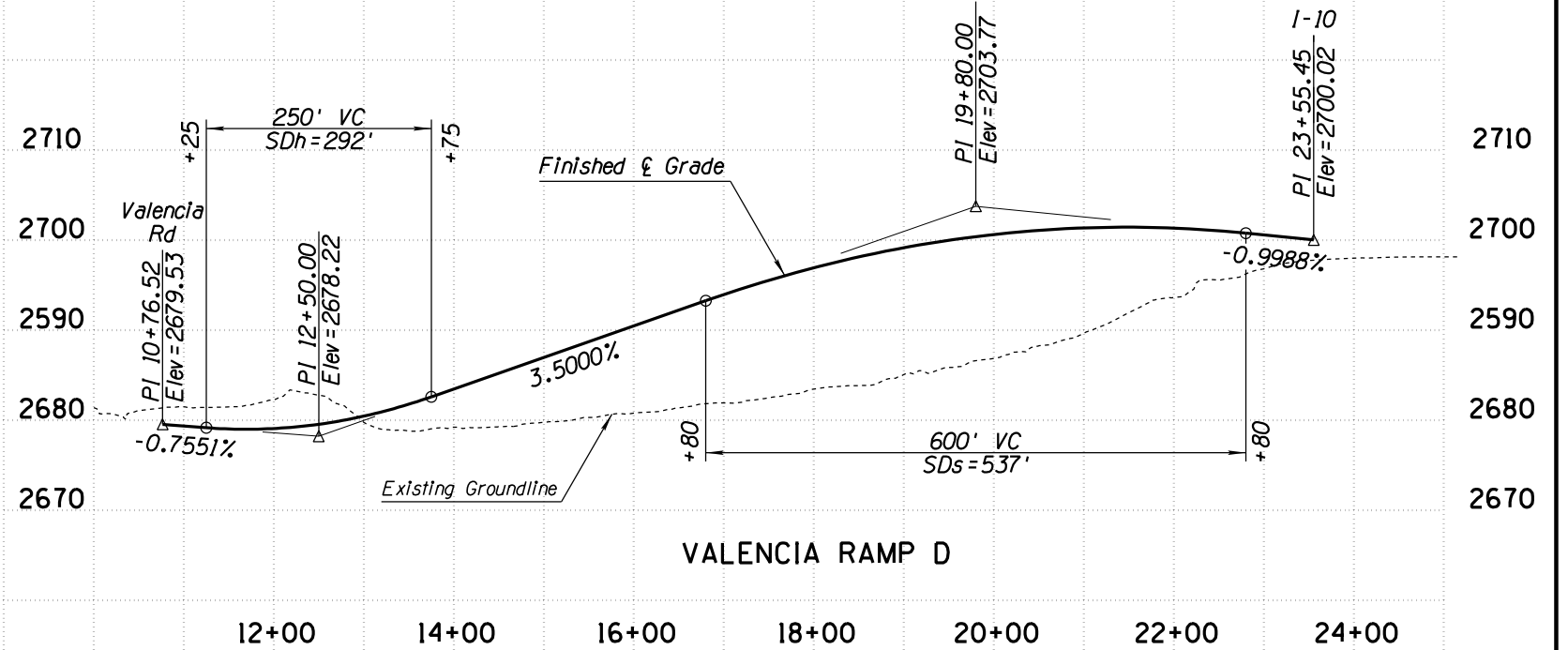
DESIGN	MKO/JBC	DATE	10-17	ARIZONA DEPARTMENT OF TRANSPORTATION INFRASTRUCTURE DELIVERY & OPERATIONS DIVISION ROADWAY DESIGN SERVICES	PRELIMINARY NOT FOR CONSTRUCTION OR RECORDING
DRAWN	SR/JLM	DATE	10-17		
CHECKED	PNB	DATE	12-17		
JACOBS				PROFILE SHEET RAMPS ALT IV VALENCIA RAMP A	
ROUTE	I-10	LOCATION	I-10 - JCT. I-19 TO KOLB ROAD SR 210 - GOLF LINKS ROAD TO I-10		SHEET PR-28
TRACS NO.	H7825 OIL			010-E(210)S	OF

F.H.W.A. REGION	STATE	PROJECT NO.	SHEET NO.	TOTAL SHEETS	RECORD DRAWING
9	ARIZ.	010-E(210)S	29	46	

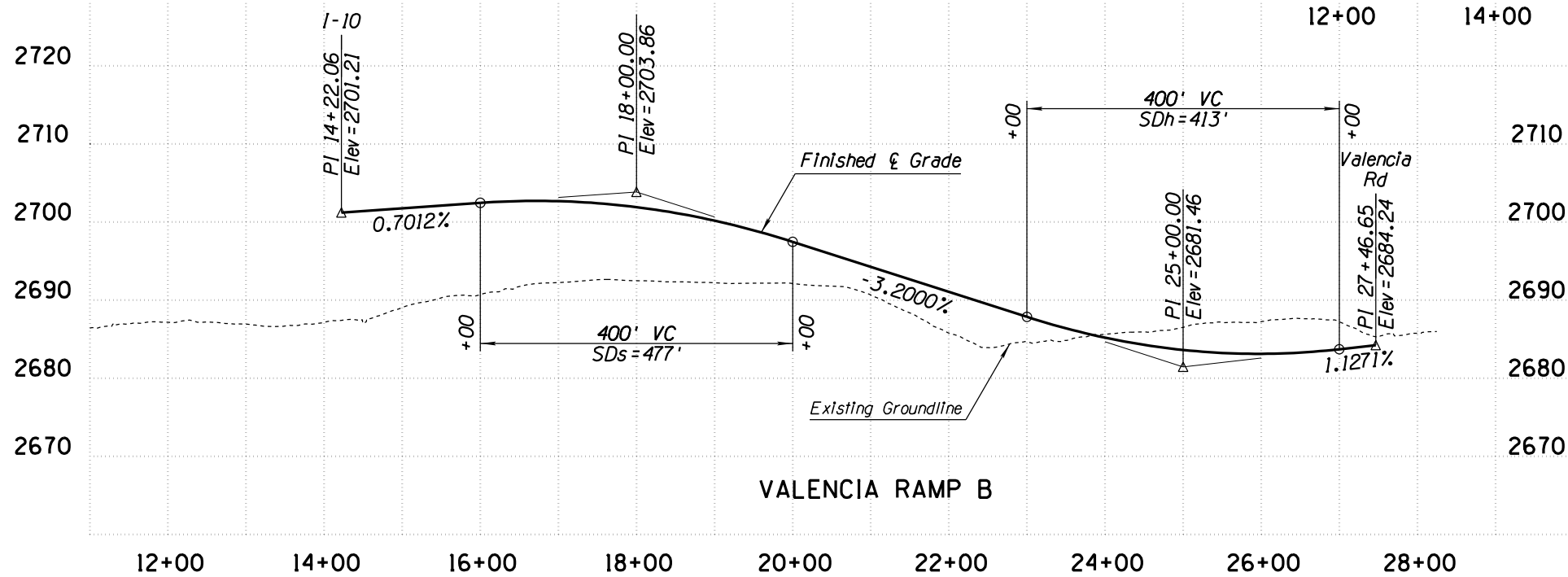
010 PM 260



VALENCIA RAMP C



VALENCIA RAMP D



VALENCIA RAMP B

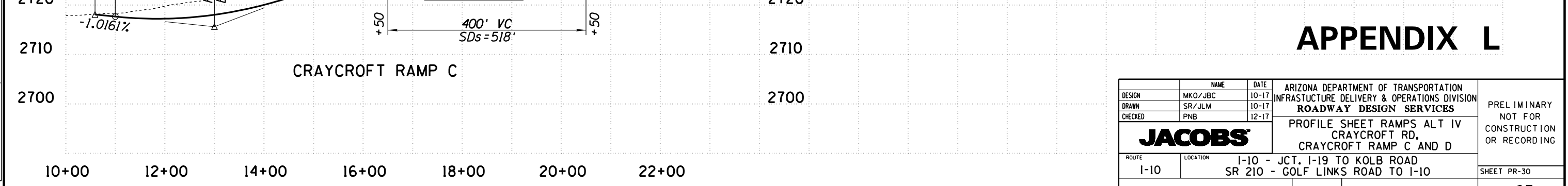
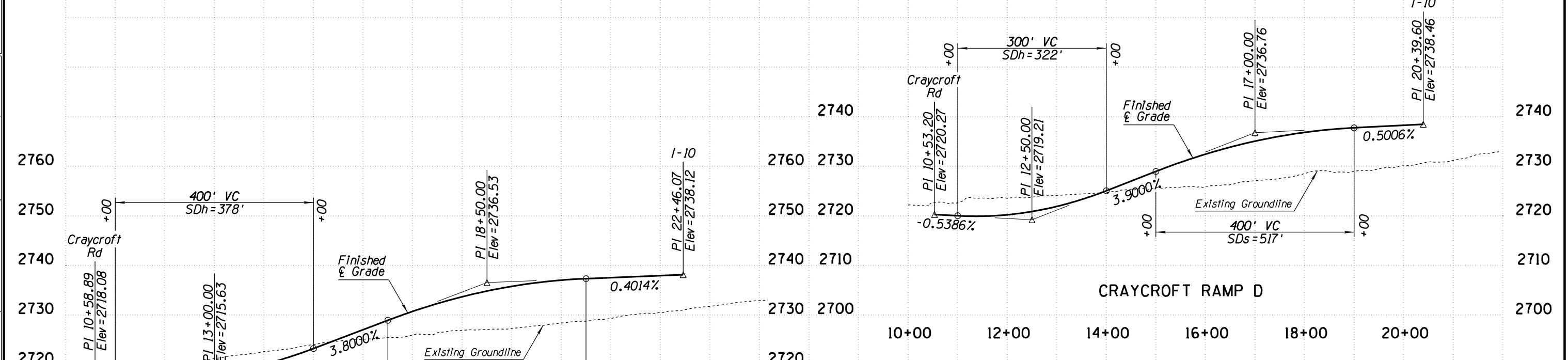
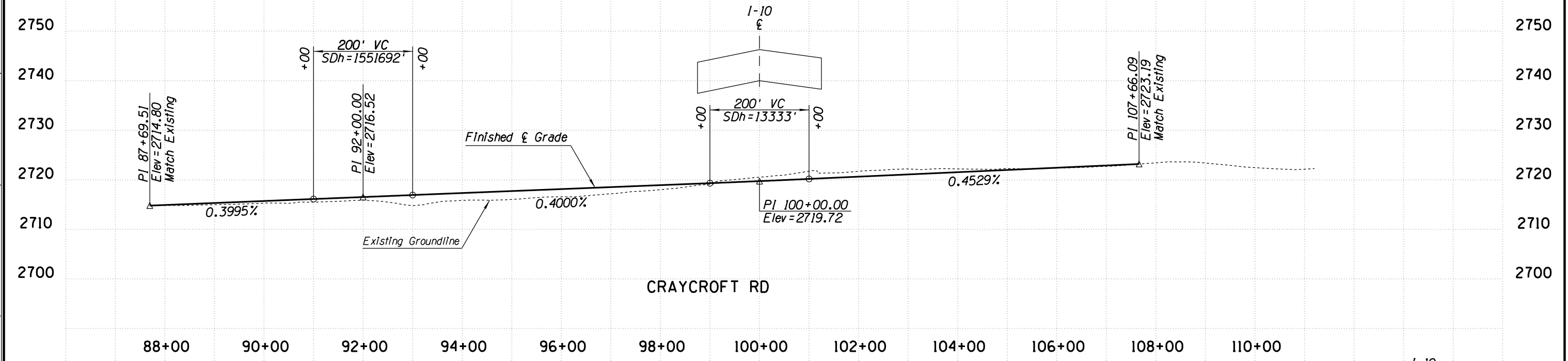
APPENDIX L

DESIGN	MKO/JBC	DATE	10-17	ARIZONA DEPARTMENT OF TRANSPORTATION INFRASTRUCTURE DELIVERY & OPERATIONS DIVISION ROADWAY DESIGN SERVICES	PRELIMINARY NOT FOR CONSTRUCTION OR RECORDING
DRAWN	SR/JLM	DATE	10-17		
CHECKED	PNB	DATE	12-17		
JACOBS		PROFILE SHEET RAMPS ALT IV VALENCIA RAMP B, C, AND D			
ROUTE	I-10	LOCATION	I-10 - JCT. I-19 TO KOLB ROAD SR 210 - GOLF LINKS ROAD TO I-10	SHEET PR-29	
TRACS NO.	H7825 OIL	010-E(210)S		OF	

SURVEY NO. FINISHED PLANS LOCATION DATE REVISIONS FINISHED PLANS LOCATION DATE SURVEY NO. FINISHED PLANS LOCATION DATE

F.H.W.A. REGION	STATE	PROJECT NO.	SHEET NO.	TOTAL SHEETS	RECORD DRAWING
9	ARIZ.	010-E(210)S	30	46	

010 PM 260

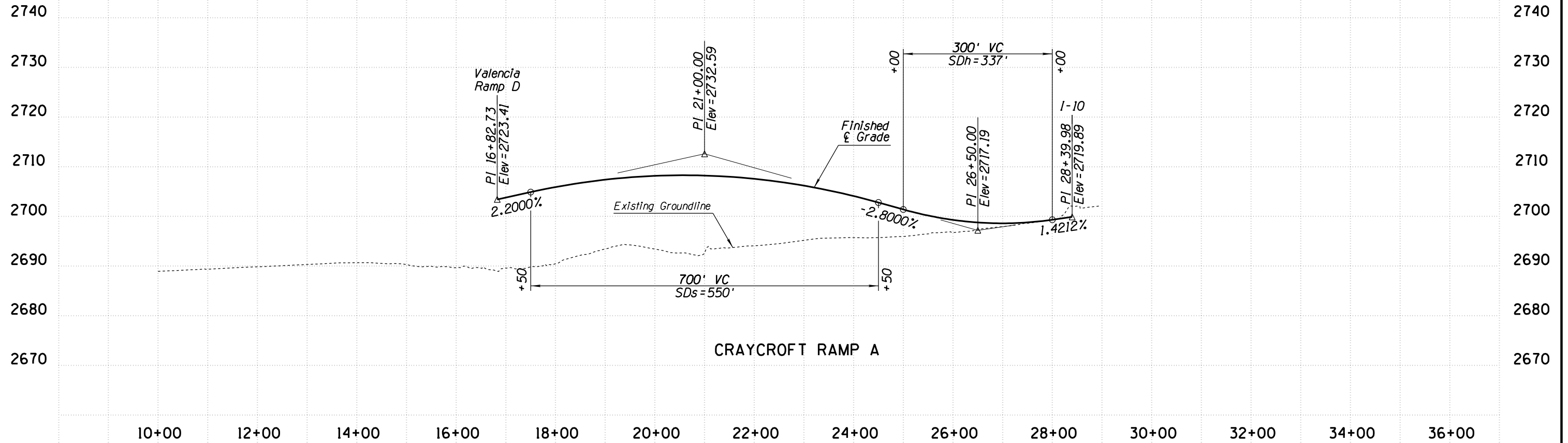


APPENDIX L

DESIGN	MKO/JBC	DATE	10-17	ARIZONA DEPARTMENT OF TRANSPORTATION INFRASTRUCTURE DELIVERY & OPERATIONS DIVISION ROADWAY DESIGN SERVICES	PRELIMINARY NOT FOR CONSTRUCTION OR RECORDING
DRAWN	SR/JLM	DATE	10-17		
CHECKED	PNB	DATE	12-17		
JACOBS		PROFILE SHEET RAMPS ALT IV CRAYCROFT RD, CRAYCROFT RAMP C AND D			
ROUTE	LOCATION	I-10 - JCT. I-19 TO KOLB ROAD SR 210 - GOLF LINKS ROAD TO I-10			SHEET PR-30
TRACS NO.	H7825 OIL	010-E(210)S			OF

F.H.W.A. REGION	STATE	PROJECT NO.	SHEET NO.	TOTAL SHEETS	RECORD DRAWING
9	ARIZ.	010-E(210)S	31	46	

010 PM 260



CRAYCROFT RAMP A

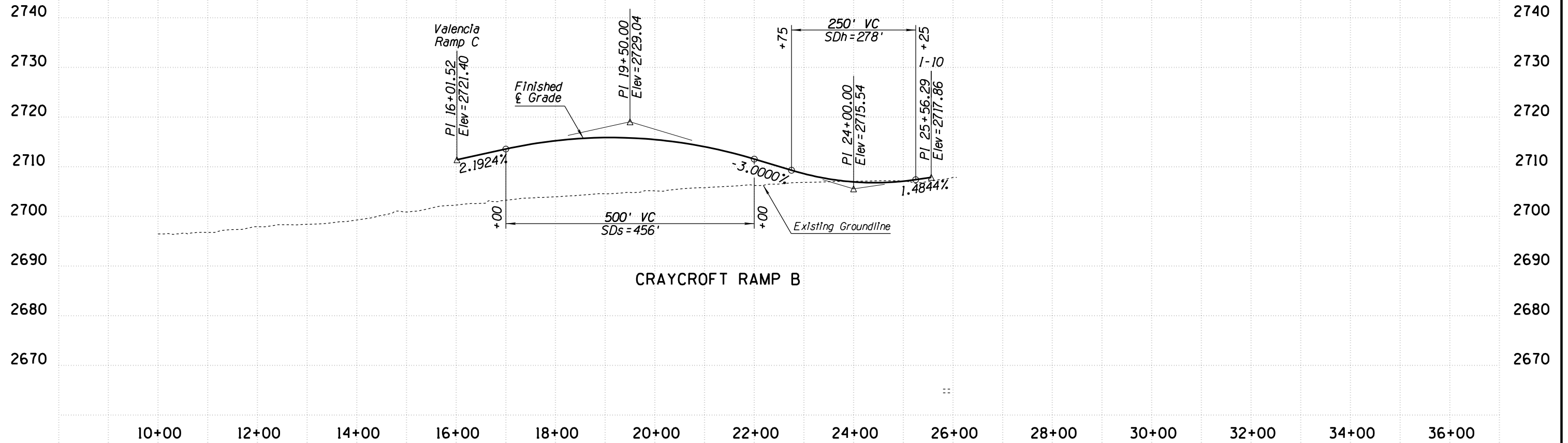
APPENDIX L

DESIGN	MKO/JBC	10-17	ARIZONA DEPARTMENT OF TRANSPORTATION INFRASTRUCTURE DELIVERY & OPERATIONS DIVISION ROADWAY DESIGN SERVICES	PRELIMINARY NOT FOR CONSTRUCTION OR RECORDING
DRAWN	SR/JLM	10-17		
CHECKED	PNB	12-17		
JACOBS			PROFILE SHEET RAMPS ALT IV CRAYCROFT RAMP A	
ROUTE	LOCATION	I-10 - JCT. I-19 TO KOLB ROAD SR 210 - GOLF LINKS ROAD TO I-10		SHEET PR-31
TRACS NO. H7825 OIL			010-E(210)S	OF

SURVEY NO. FINISHED PLANS REVISIONS LOCATION DATE SURVEY NO. FINISHED PLANS REVISIONS LOCATION DATE

F.H.W.A. REGION	STATE	PROJECT NO.	SHEET NO.	TOTAL SHEETS	RECORD DRAWING
9	ARIZ.	010-E(210)S	32	46	

010 PM 260



CRAYCROFT RAMP B

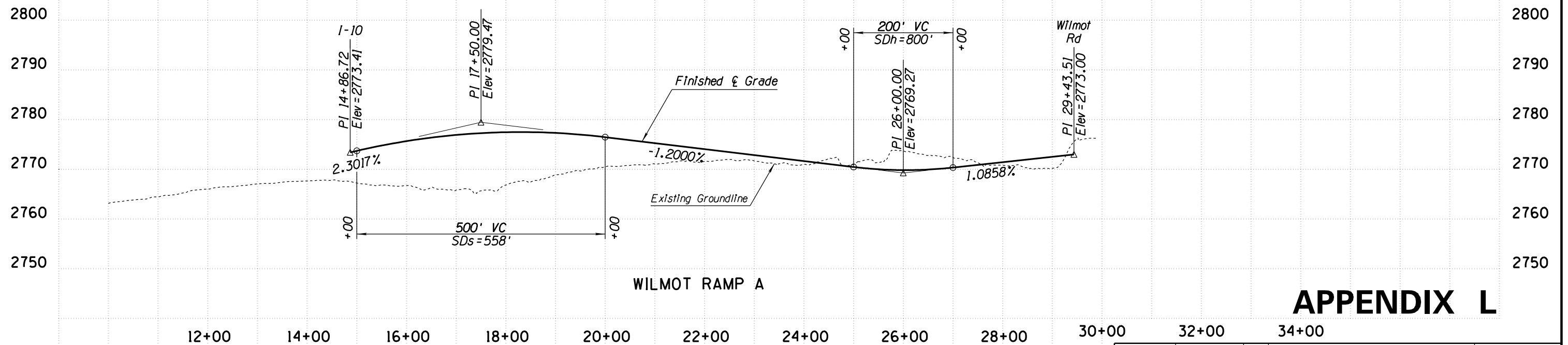
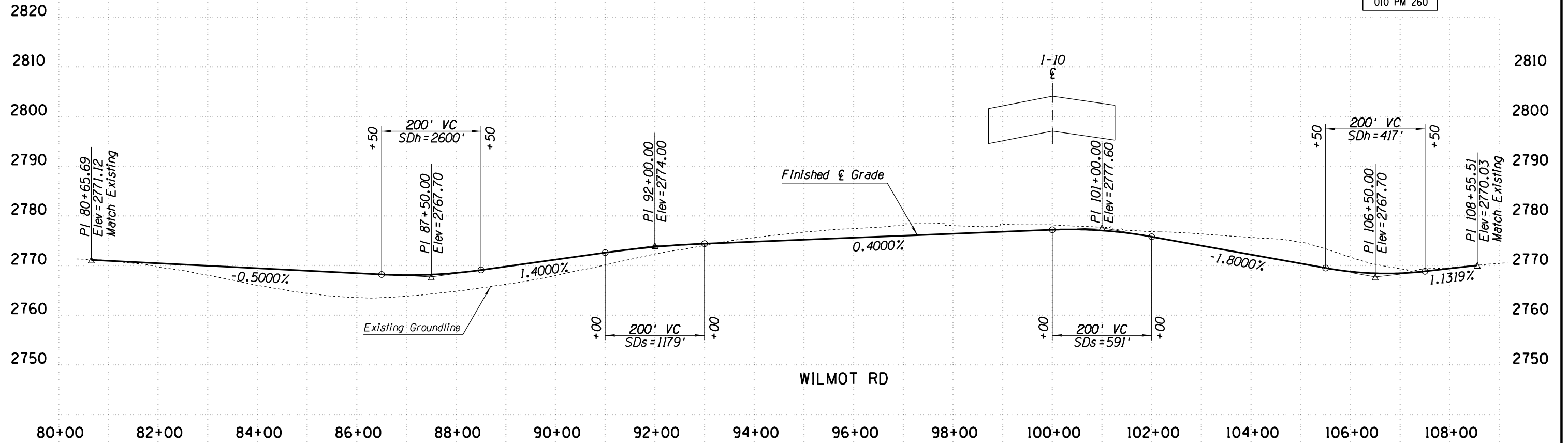
APPENDIX L

DESIGN	MKO/JBC	10-17	ARIZONA DEPARTMENT OF TRANSPORTATION INFRASTRUCTURE DELIVERY & OPERATIONS DIVISION ROADWAY DESIGN SERVICES	PRELIMINARY NOT FOR CONSTRUCTION OR RECORDING
DRAWN	SR/JLM	10-17		
CHECKED	PNB	12-17		
JACOBS			PROFILE SHEET RAMPS ALT IV CRAYCROFT RAMP B	
ROUTE	LOCATION	I-10 - JCT. I-19 TO KOLB ROAD SR 210 - GOLF LINKS ROAD TO I-10		SHEET PR-32
TRACS NO. H7825 OIL			010-E(210)S	OF

SURVEY NO. FINISHED PLANS LOCATION DATE REVISIONS FINISHED PLANS SURVEY NO. DATE REVISIONS LOCATION DATE

F.H.W.A. REGION	STATE	PROJECT NO.	SHEET NO.	TOTAL SHEETS	RECORD DRAWING
9	ARIZ.	010-E(210)S	33	46	

010 PM 260



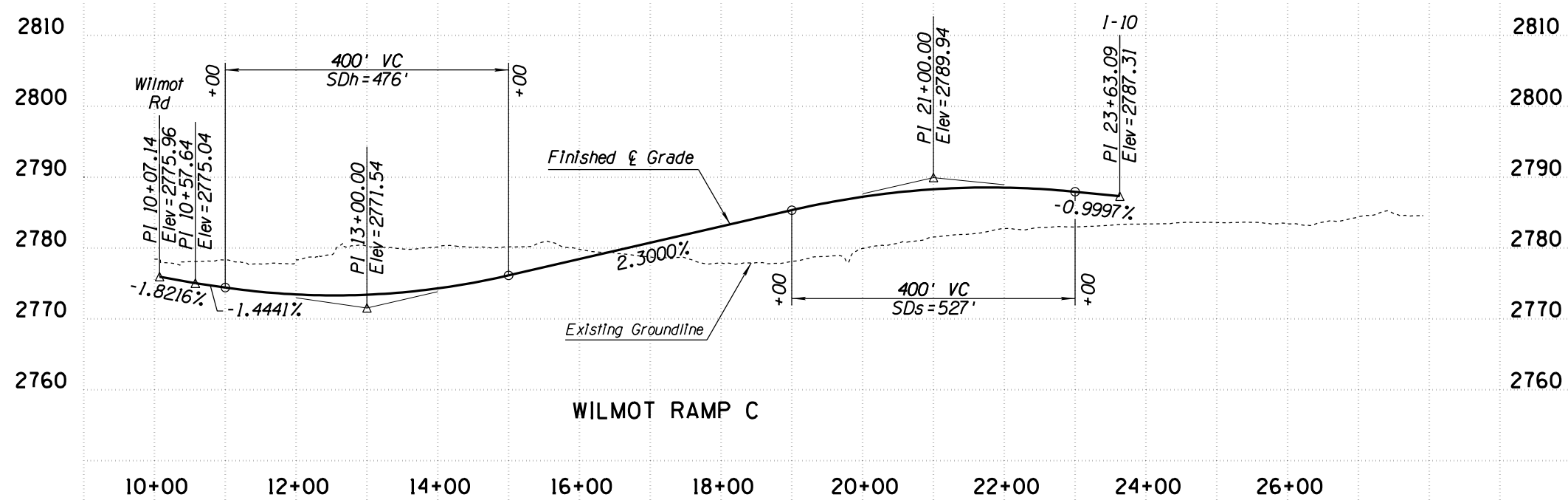
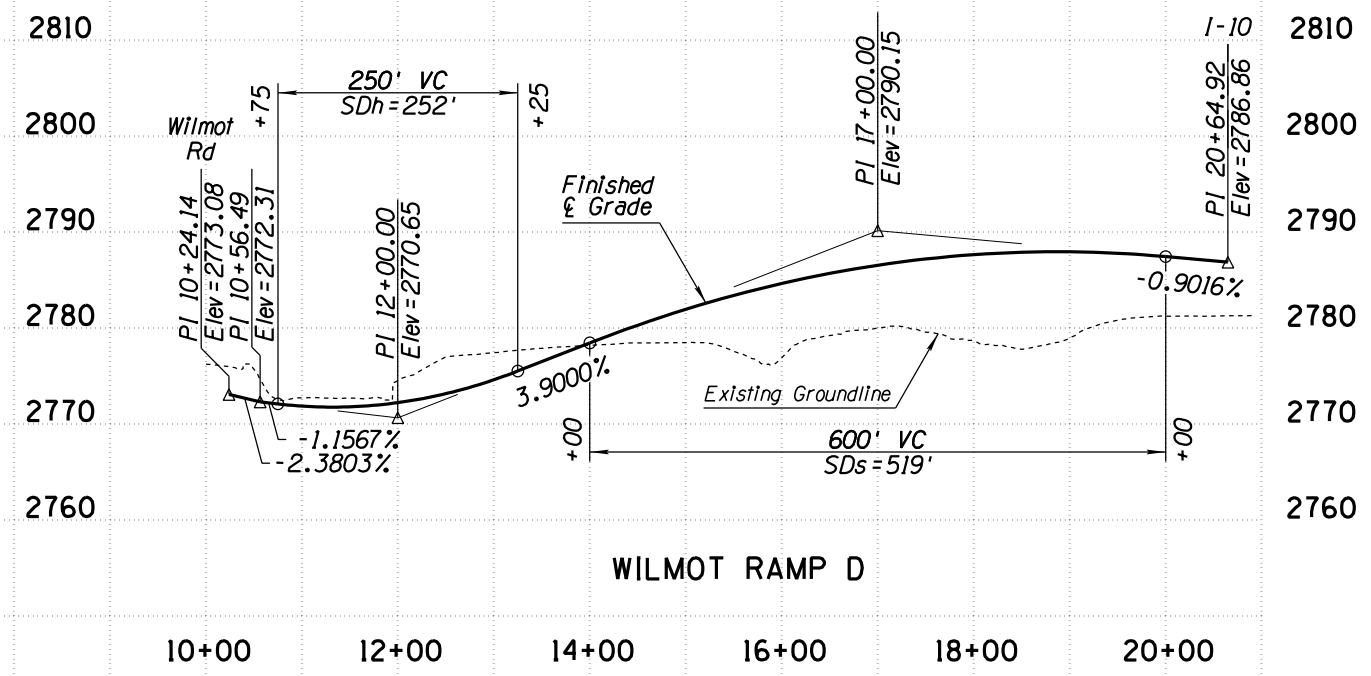
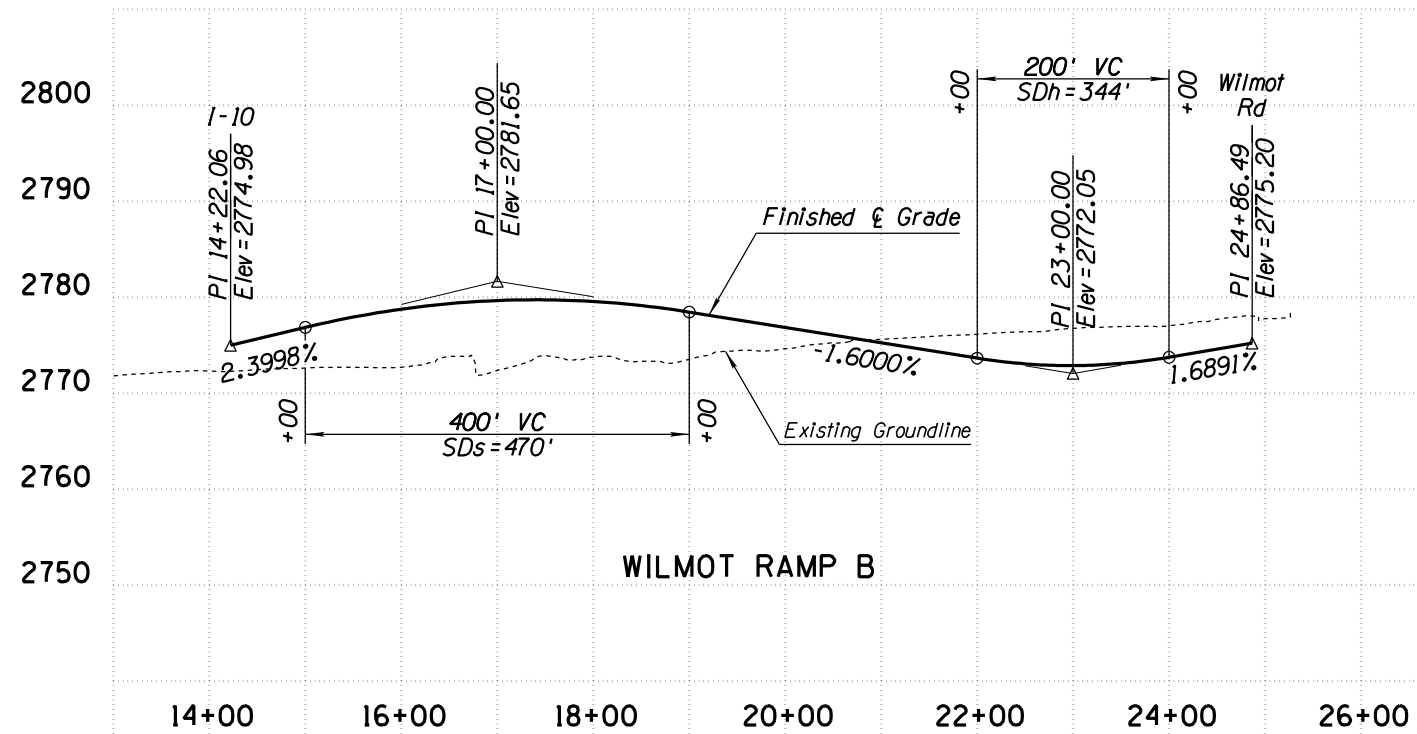
APPENDIX L

DESIGN	MKO/JBC	DATE	10-17	ARIZONA DEPARTMENT OF TRANSPORTATION INFRASTRUCTURE DELIVERY & OPERATIONS DIVISION ROADWAY DESIGN SERVICES	PRELIMINARY NOT FOR CONSTRUCTION OR RECORDING
DRAWN	SR/JLM	DATE	10-17		
CHECKED	PNB	DATE	12-17		
JACOBS		PROFILE SHEET RAMPS ALT IV WILMOT RD AND WILMOT RAMP A			
ROUTE	LOCATION	I-10 - JCT. I-19 TO KOLB ROAD SR 210 - GOLF LINKS ROAD TO I-10			SHEET PR-33
TRACS NO. H7825 OIL		010-E(210)S			OF

REVISIONS- FINISHED PLANS- SURVEY NO. DATE- LOCATION- DATE- FINISHED PLANS- SURVEY NO. DATE-

F.H.W.A. REGION	STATE	PROJECT NO.	SHEET NO.	TOTAL SHEETS	RECORD DRAWING
9	ARIZ.	010-E(210)S	34	46	

010 PM 260



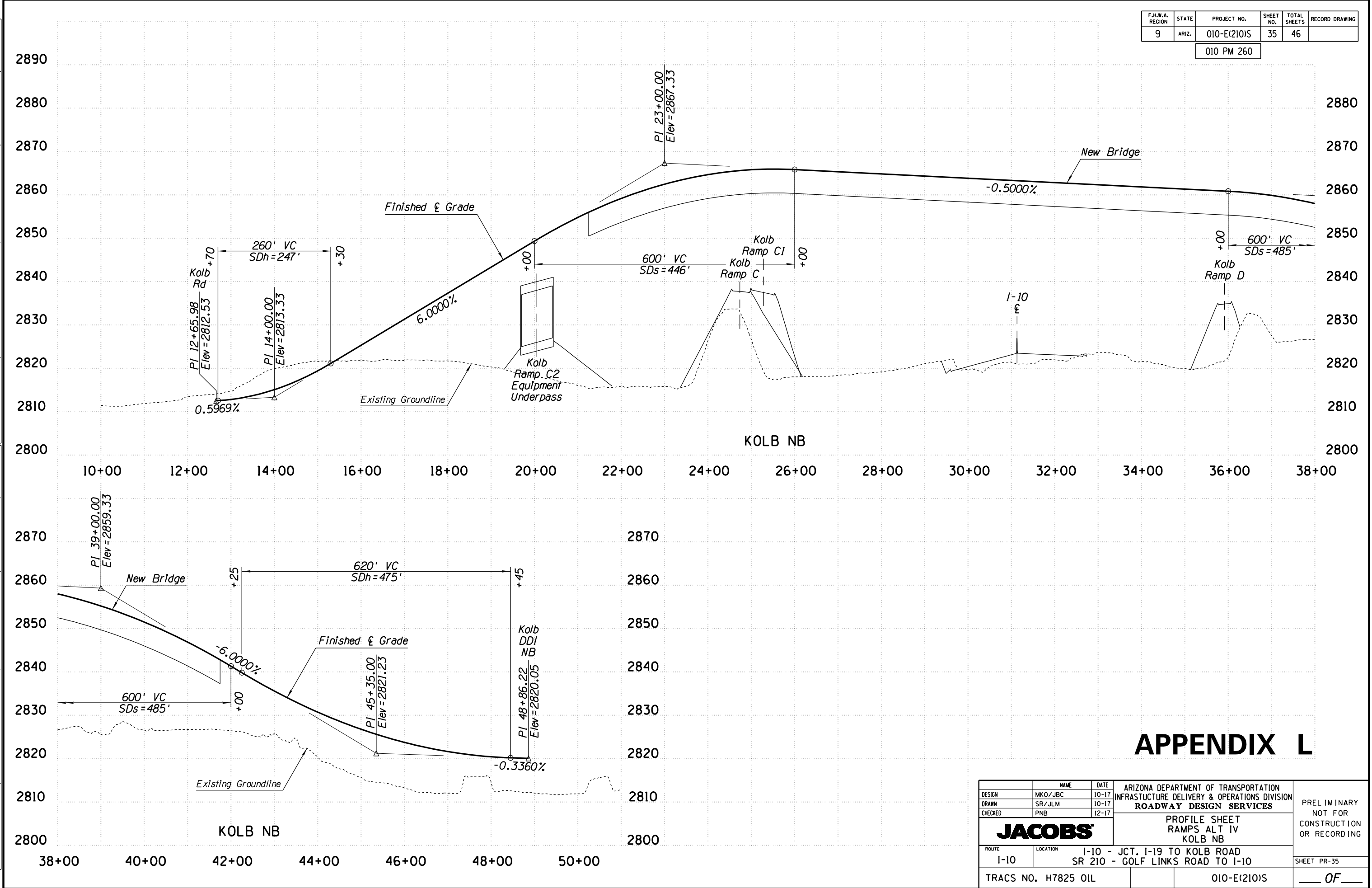
APPENDIX L

DESIGN	MKO/JBC	DATE	10-17	ARIZONA DEPARTMENT OF TRANSPORTATION INFRASTRUCTURE DELIVERY & OPERATIONS DIVISION ROADWAY DESIGN SERVICES	PRELIMINARY NOT FOR CONSTRUCTION OR RECORDING
DRAWN	SR/JLM	DATE	10-17		
CHECKED	PNB	DATE	12-17		
JACOBS				PROFILE SHEET RAMPS ALT IV WILMOT RAMP B, C AND D	
ROUTE	I-10 - JCT. I-19 TO KOLB ROAD			SHEET PR-34	
	SR 210 - GOLF LINKS ROAD TO I-10				
TRACS NO. H7825 OIL			010-E(210)S		
			OF		

SURVEY NO. FINISHED PLANS LOCATION DATE REVISIONS FINISHED PLANS SURVEY NO. LOCATION DATE

F.H.W.A. REGION	STATE	PROJECT NO.	SHEET NO.	TOTAL SHEETS	RECORD DRAWING
9	ARIZ.	010-E(210)S	35	46	

010 PM 260

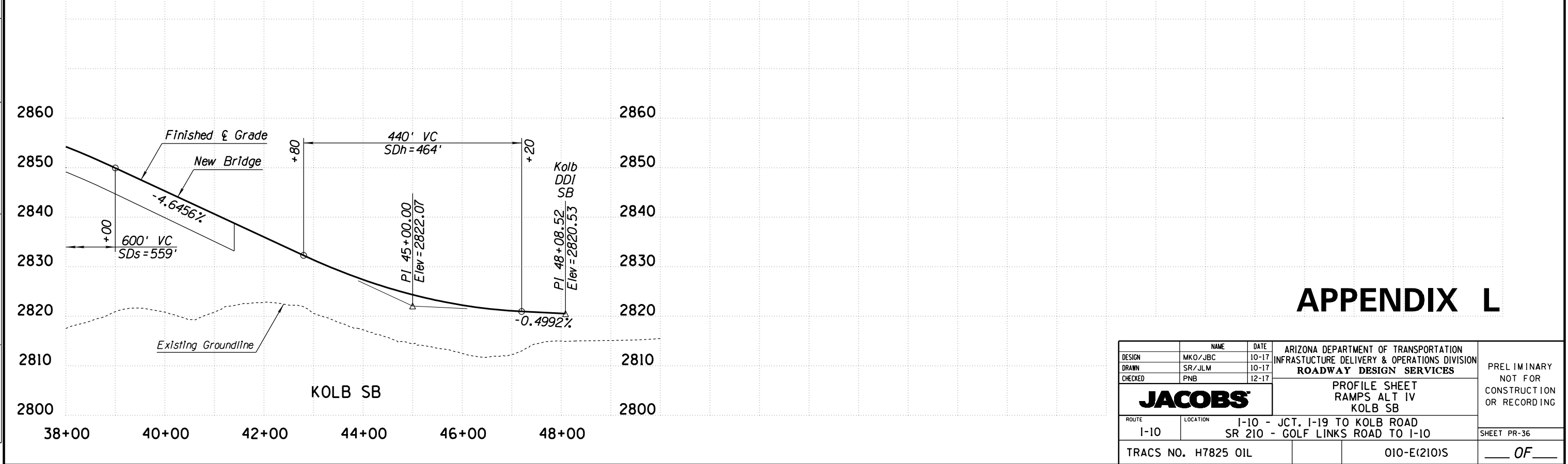
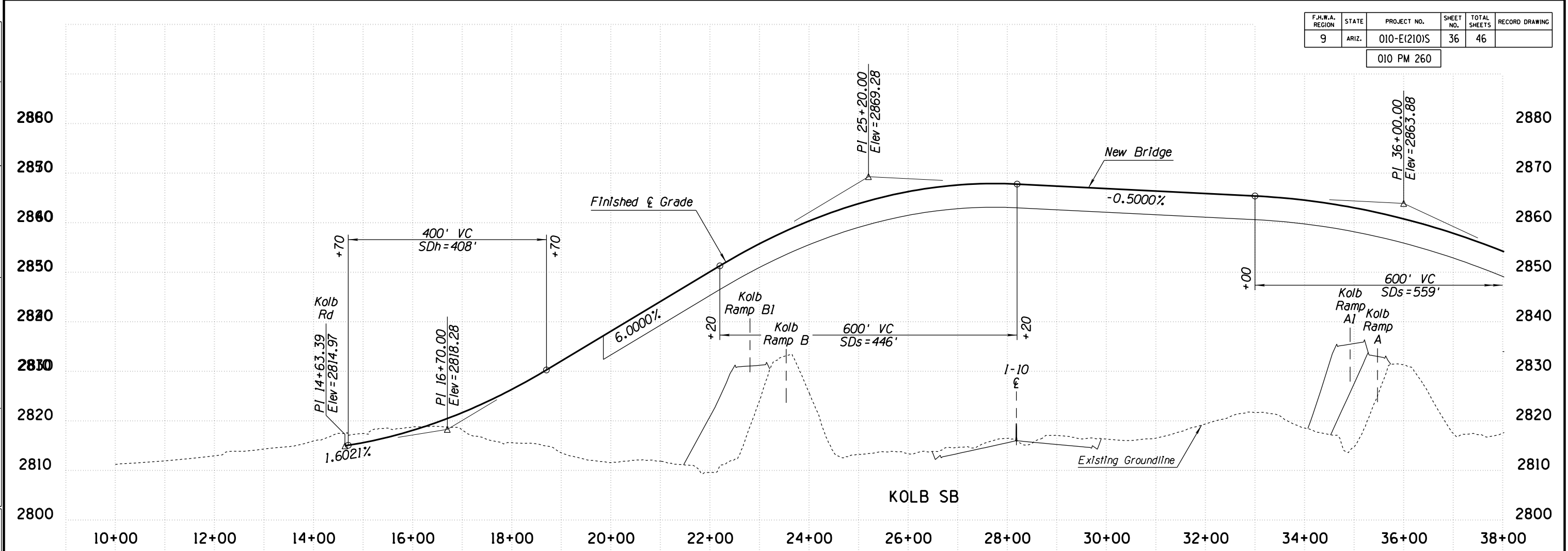


APPENDIX L

DESIGN	MKO/JBC	10-17	ARIZONA DEPARTMENT OF TRANSPORTATION INFRASTRUCTURE DELIVERY & OPERATIONS DIVISION ROADWAY DESIGN SERVICES	PRELIMINARY NOT FOR CONSTRUCTION OR RECORDING
DRAWN	SR/JLM	10-17		
CHECKED	PNB	12-17		
JACOBS			PROFILE SHEET RAMPS ALT IV KOLB NB	
ROUTE	LOCATION	I-10 - JCT. I-19 TO KOLB ROAD SR 210 - GOLF LINKS ROAD TO I-10		SHEET PR-35
TRACS NO. H7825 01L		010-E(210)S		OF

F.H.W.A. REGION	STATE	PROJECT NO.	SHEET NO.	TOTAL SHEETS	RECORD DRAWING
9	ARIZ.	010-E(210)S	36	46	

010 PM 260



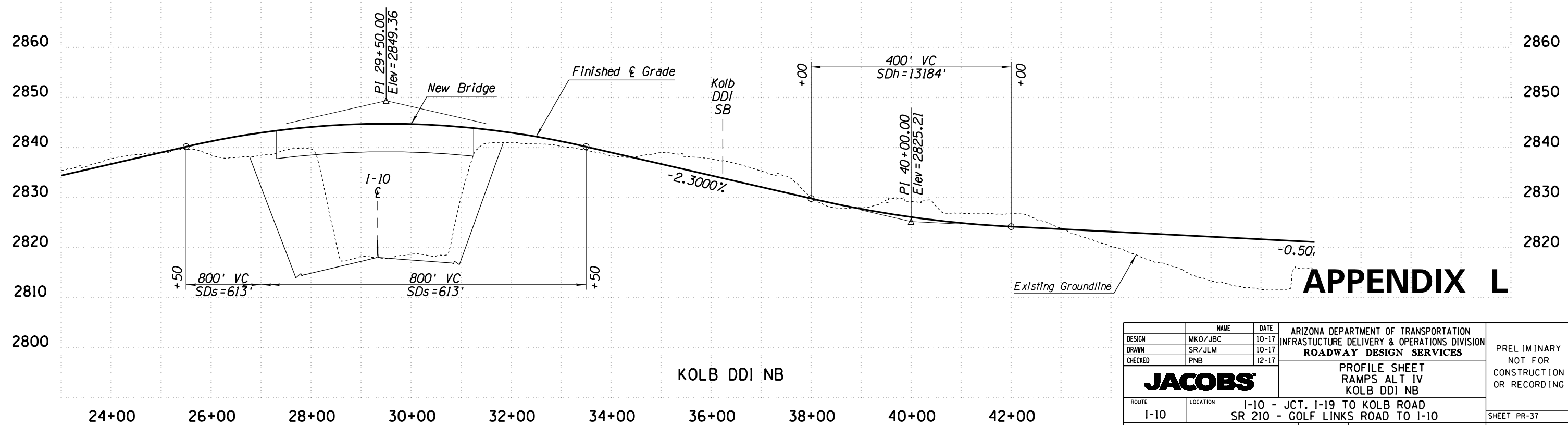
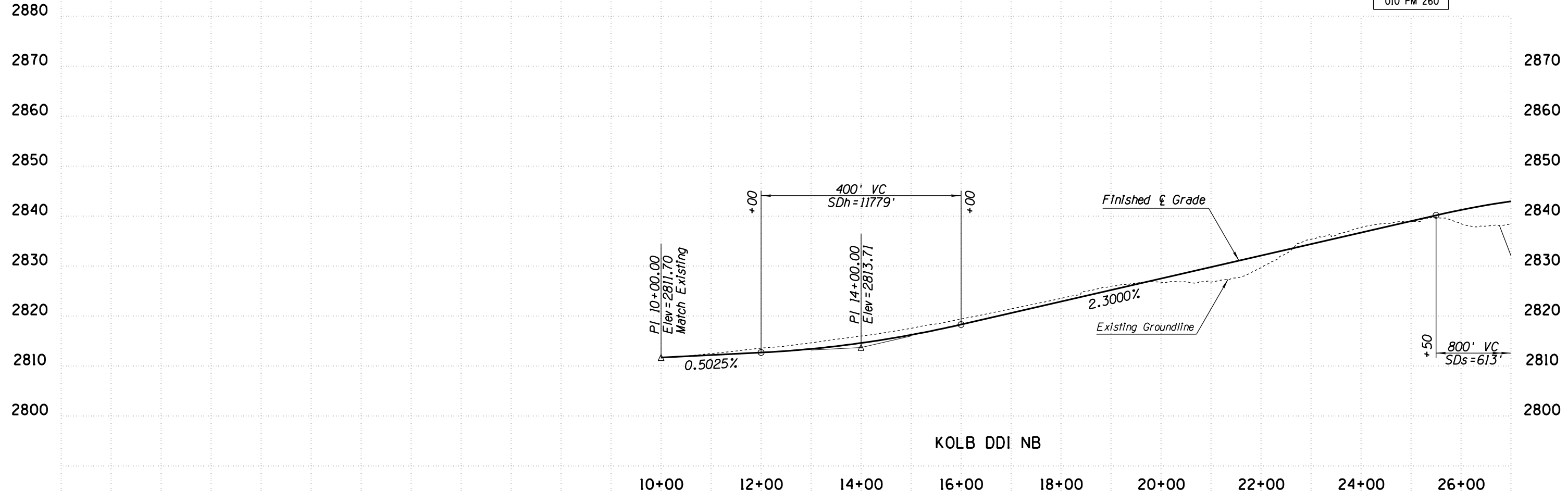
APPENDIX L

DESIGN	MKO/JBC	10-17	ARIZONA DEPARTMENT OF TRANSPORTATION INFRASTRUCTURE DELIVERY & OPERATIONS DIVISION ROADWAY DESIGN SERVICES	PRELIMINARY NOT FOR CONSTRUCTION OR RECORDING
DRAWN	SR/JLM	10-17		
CHECKED	PNB	12-17		
JACOBS			PROFILE SHEET RAMPS ALT IV KOLB SB	
ROUTE	LOCATION	I-10 - JCT. I-19 TO KOLB ROAD SR 210 - GOLF LINKS ROAD TO I-10		SHEET PR-36
TRACS NO. H7825 01L		010-E(210)S		OF

SURVEY NO. FINISHED PLANS REVISIONS LOCATION DATE
 SURVEY NO. FINISHED PLANS REVISIONS LOCATION DATE

F.H.W.A. REGION	STATE	PROJECT NO.	SHEET NO.	TOTAL SHEETS	RECORD DRAWING
9	ARIZ.	010-E(210)S	37	46	

010 PM 260

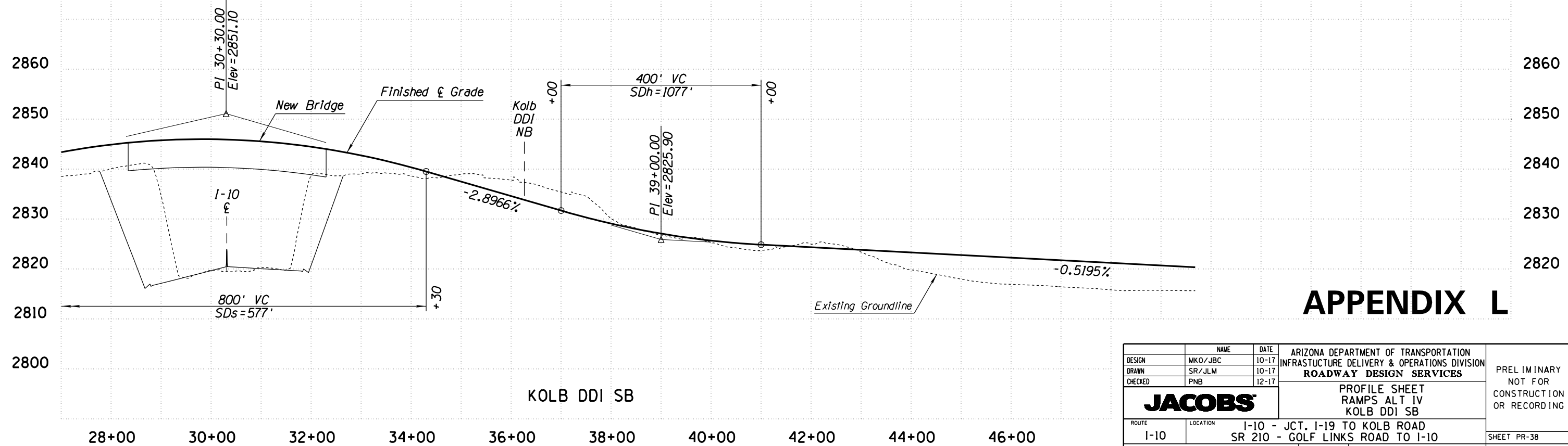
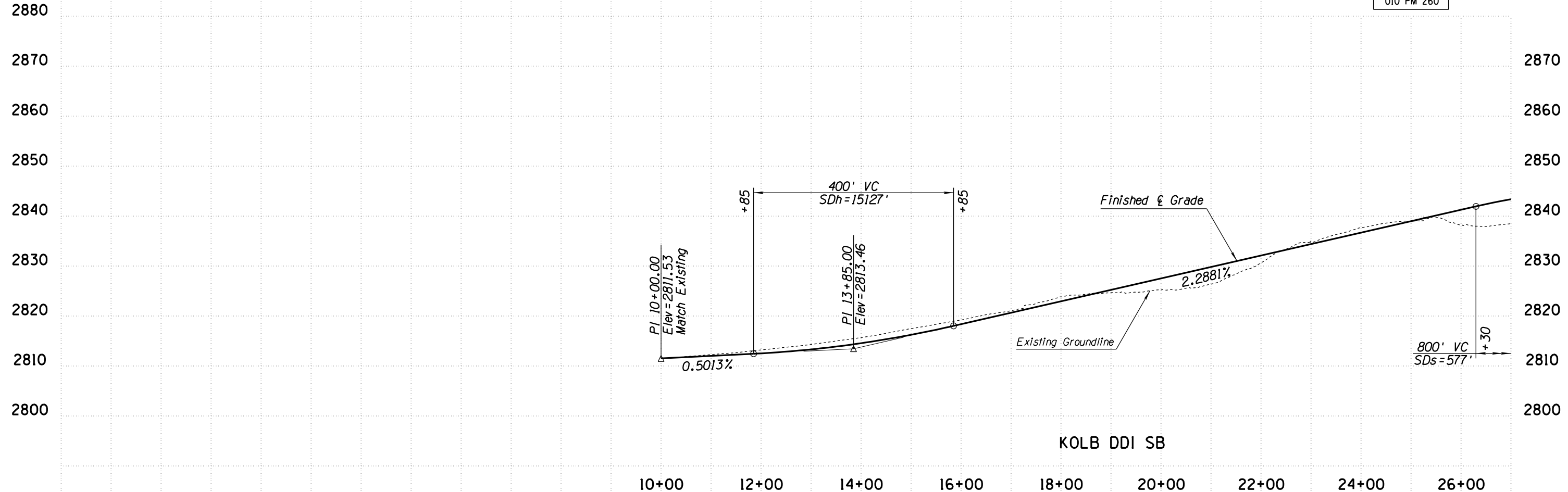


DESIGN	MKO/JBC	10-17	ARIZONA DEPARTMENT OF TRANSPORTATION INFRASTRUCTURE DELIVERY & OPERATIONS DIVISION ROADWAY DESIGN SERVICES	PRELIMINARY NOT FOR CONSTRUCTION OR RECORDING
DRAWN	SR/JLM	10-17		
CHECKED	PNB	12-17		
JACOBS			PROFILE SHEET RAMPS ALT IV KOLB DDI NB	
ROUTE	LOCATION	I-10 - JCT. I-19 TO KOLB ROAD SR 210 - GOLF LINKS ROAD TO I-10		SHEET PR-37
TRACS NO. H7825 OIL			010-E(210)S	OF

SURVEY NO. FINISHED PLANS DATE LOCATION REVISIONS DATE FINISHED PLANS SURVEY NO. DATE LOCATION REVISIONS DATE

F.H.W.A. REGION	STATE	PROJECT NO.	SHEET NO.	TOTAL SHEETS	RECORD DRAWING
9	ARIZ.	010-E(210)S	38	46	

010 PM 260



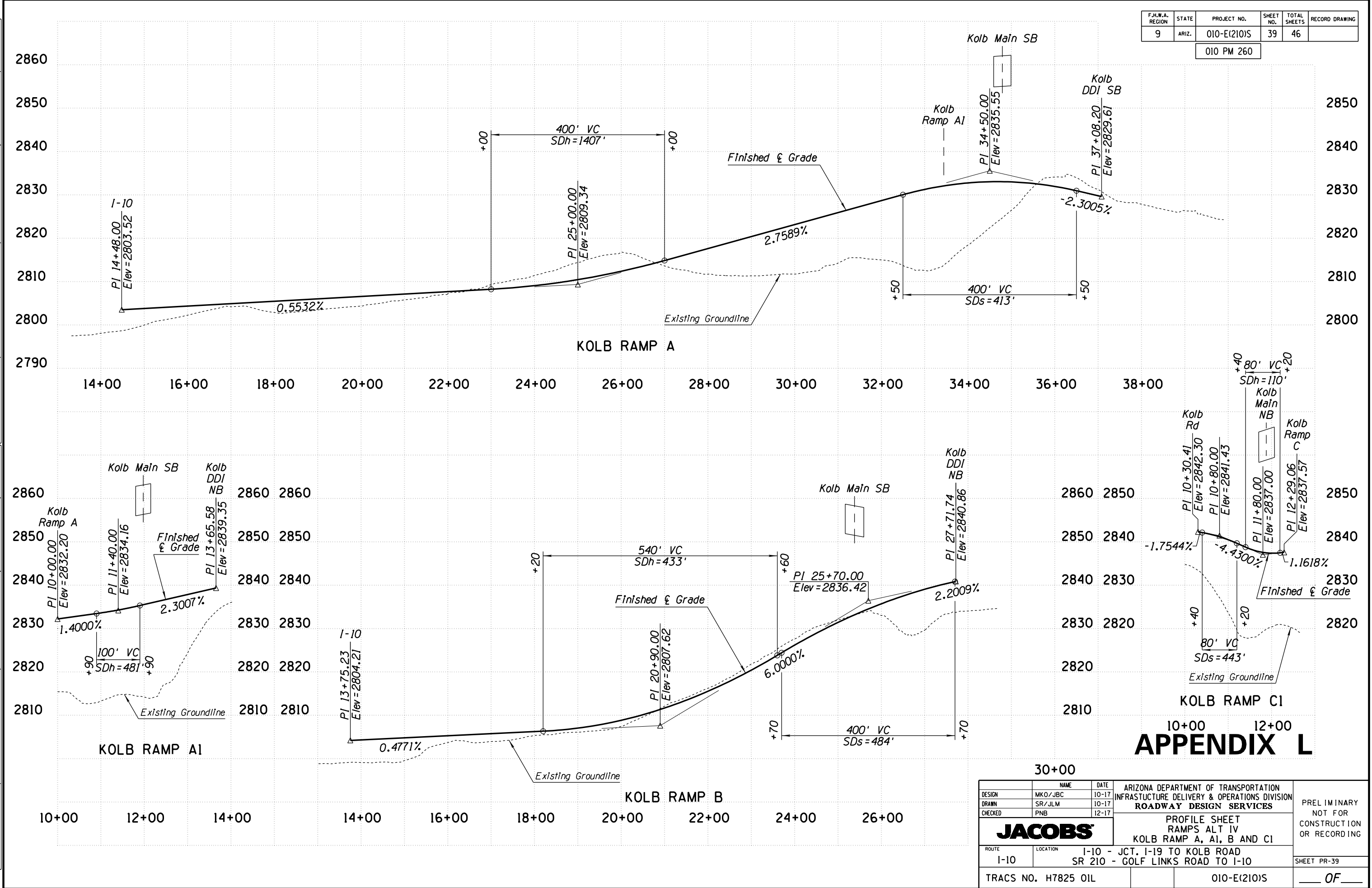
APPENDIX L

DESIGN	MKO/JBC	DATE	10-17	ARIZONA DEPARTMENT OF TRANSPORTATION INFRASTRUCTURE DELIVERY & OPERATIONS DIVISION ROADWAY DESIGN SERVICES	PRELIMINARY NOT FOR CONSTRUCTION OR RECORDING
DRAWN	SR/JLM	DATE	10-17		
CHECKED	PNB	DATE	12-17		
JACOBS		PROFILE SHEET RAMPS ALT IV KOLB DDI SB			
ROUTE	LOCATION	I-10 - JCT. I-19 TO KOLB ROAD SR 210 - GOLF LINKS ROAD TO I-10			SHEET PR-38
TRACS NO. H7825 OIL		010-E(210)S			OF

SURVEY NO. FINISHED PLANS REVISIONS LOCATION DATE

F.H.W.A. REGION	STATE	PROJECT NO.	SHEET NO.	TOTAL SHEETS	RECORD DRAWING
9	ARIZ.	010-E(210)S	39	46	

010 PM 260

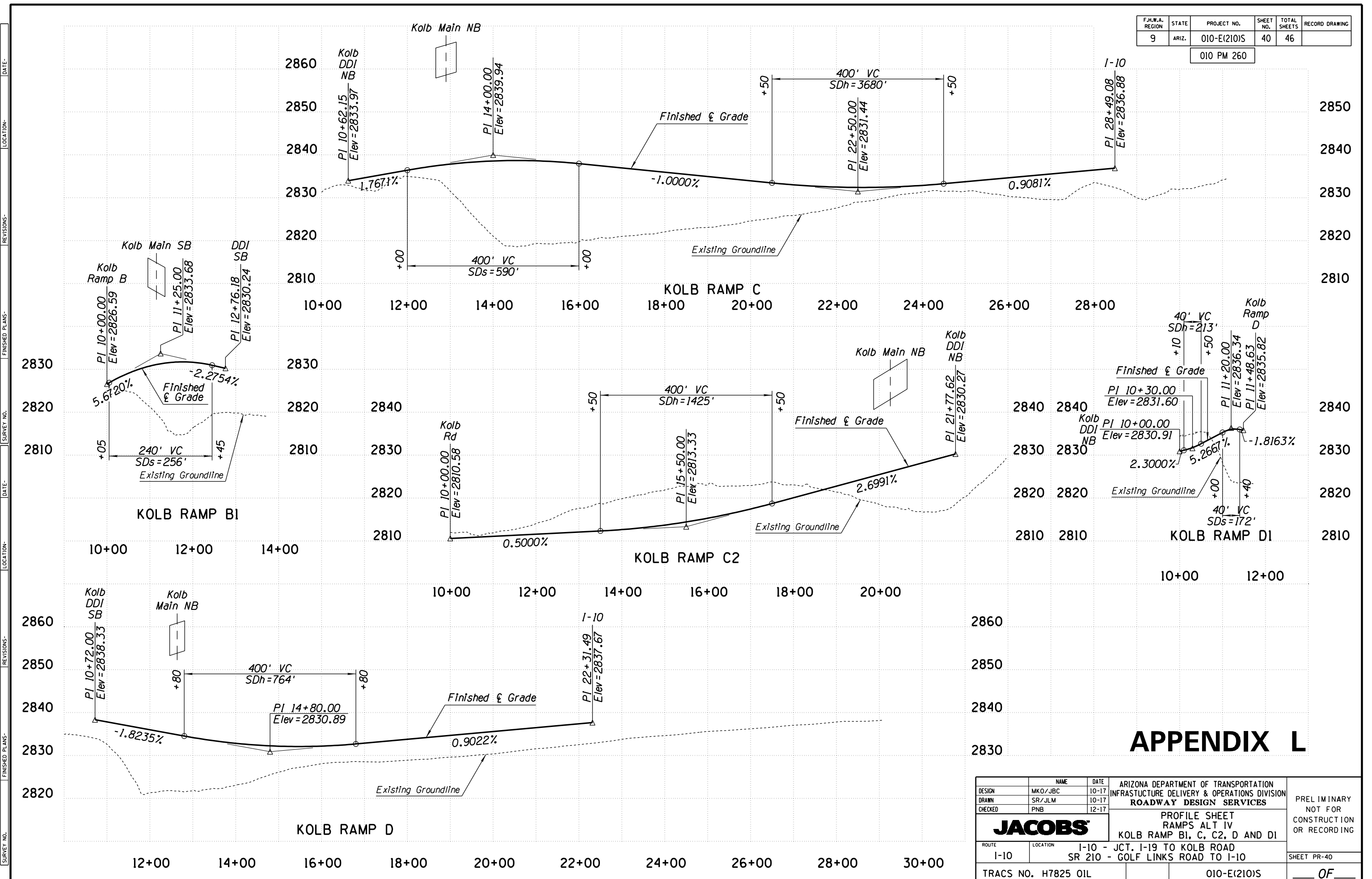


APPENDIX L

DESIGN	MKO/JBC	DATE	10-17	ARIZONA DEPARTMENT OF TRANSPORTATION INFRASTRUCTURE DELIVERY & OPERATIONS DIVISION ROADWAY DESIGN SERVICES	PRELIMINARY NOT FOR CONSTRUCTION OR RECORDING
DRAWN	SR/JLM	DATE	10-17		
CHECKED	PNB	DATE	12-17		
JACOBS				PROFILE SHEET RAMPS ALT IV KOLB RAMP A, AI, B AND C1	
ROUTE	LOCATION	I-10 - JCT. I-19 TO KOLB ROAD SR 210 - GOLF LINKS ROAD TO I-10			SHEET PR-39
TRACS NO. H7825 OIL		010-E(210)S			OF

F.H.W.A. REGION	STATE	PROJECT NO.	SHEET NO.	TOTAL SHEETS	RECORD DRAWING
9	ARIZ.	010-E(210)S	40	46	

010 PM 260



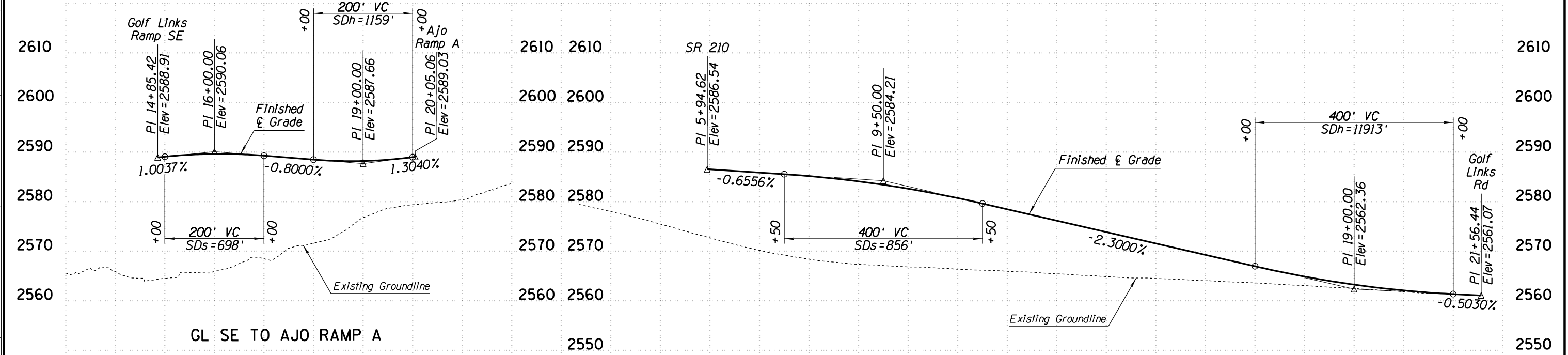
APPENDIX L

DESIGN	MKO/JBC	DATE	10-17	ARIZONA DEPARTMENT OF TRANSPORTATION INFRASTRUCTURE DELIVERY & OPERATIONS DIVISION ROADWAY DESIGN SERVICES	PRELIMINARY NOT FOR CONSTRUCTION OR RECORDING
DRAWN	SR/JLM	DATE	10-17		
CHECKED	PNB	DATE	12-17		
JACOBS		PROFILE SHEET RAMPS ALT IV KOLB RAMP BI, C, C2, D AND DI			
ROUTE	LOCATION	I-10 - JCT. I-19 TO KOLB ROAD SR 210 - GOLF LINKS ROAD TO I-10			SHEET PR-40
TRACS NO. H7825 OIL		010-E(210)S			OF

F.H.W.A. REGION	STATE	PROJECT NO.	SHEET NO.	TOTAL SHEETS	RECORD DRAWING
9	ARIZ.	010-E(210)S	41	46	

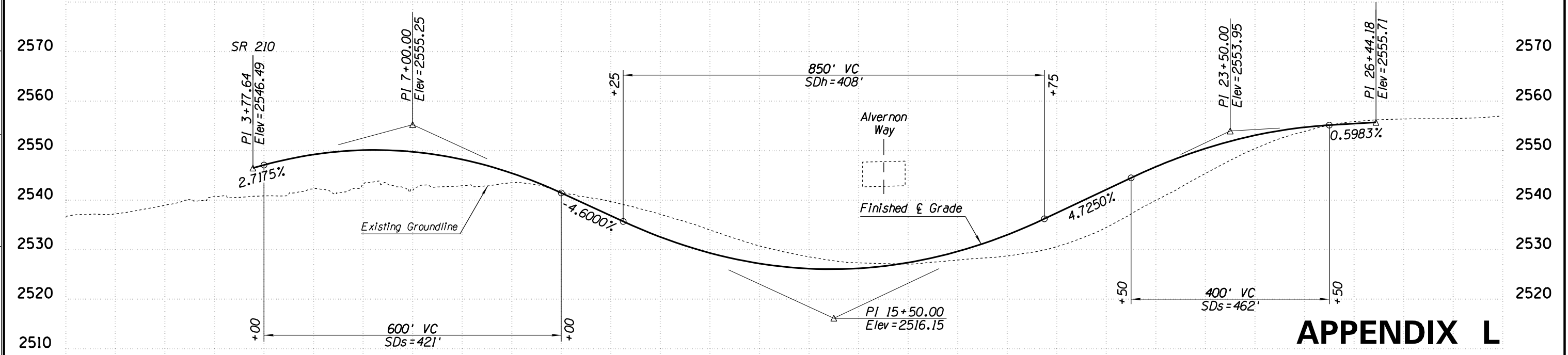
010 PM 260

SURVEY NO. FINISHED PLANS REVISIONS LOCATION DATE



GL SE TO AJO RAMP A

GOLF LINKS RAMP WN



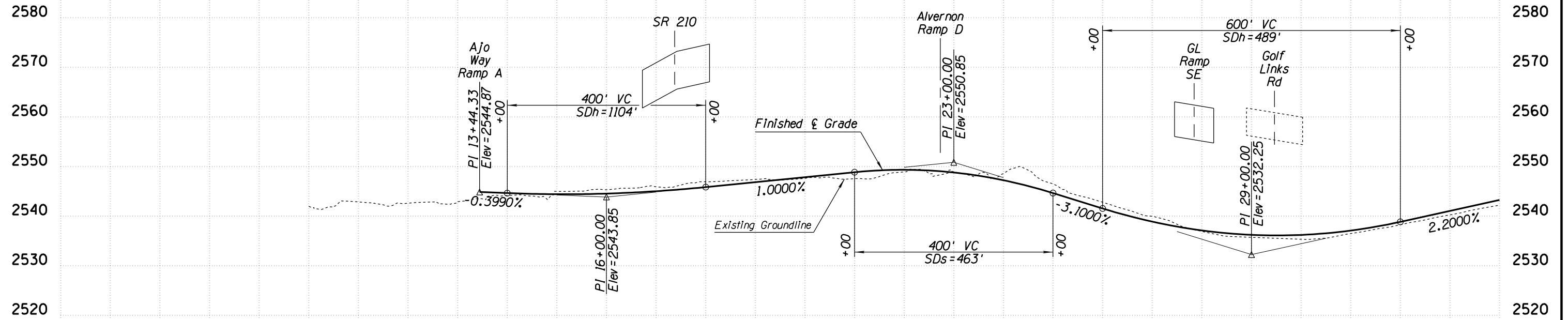
GOLF LINKS RAMP SW

APPENDIX L

DESIGN	MKO/JBC	DATE	10-17	ARIZONA DEPARTMENT OF TRANSPORTATION INFRASTRUCTURE DELIVERY & OPERATIONS DIVISION ROADWAY DESIGN SERVICES	PRELIMINARY NOT FOR CONSTRUCTION OR RECORDING
DRAWN	SR/JLM	DATE	10-17		
CHECKED	PNB	DATE	12-17		
JACOBS				PROFILE SHEET RAMPS ALT IV GOLF LINKS RAMP WN, SW AND GL SE TO AJO RAMP A	
ROUTE	SR 210	LOCATION	I-10 - JCT. I-19 TO KOLB ROAD SR 210 - GOLF LINKS ROAD TO I-10		SHEET PR-41
TRACS NO.	H7825 OIL	010-E(210)S		OF	


F.H.W.A. REGION	STATE	PROJECT NO.	SHEET NO.	TOTAL SHEETS	RECORD DRAWING
9	ARIZ.	010-E(210)S	42	46	

010 PM 260



GOLF LINKS RAMP EN

10+00 12+00 14+00 16+00 18+00 20+00 22+00 24+00 26+00 28+00 30+00 32+00



GOLF LINKS RAMP EN

36+00 38+00 40+00 42+00 44+00 46+00

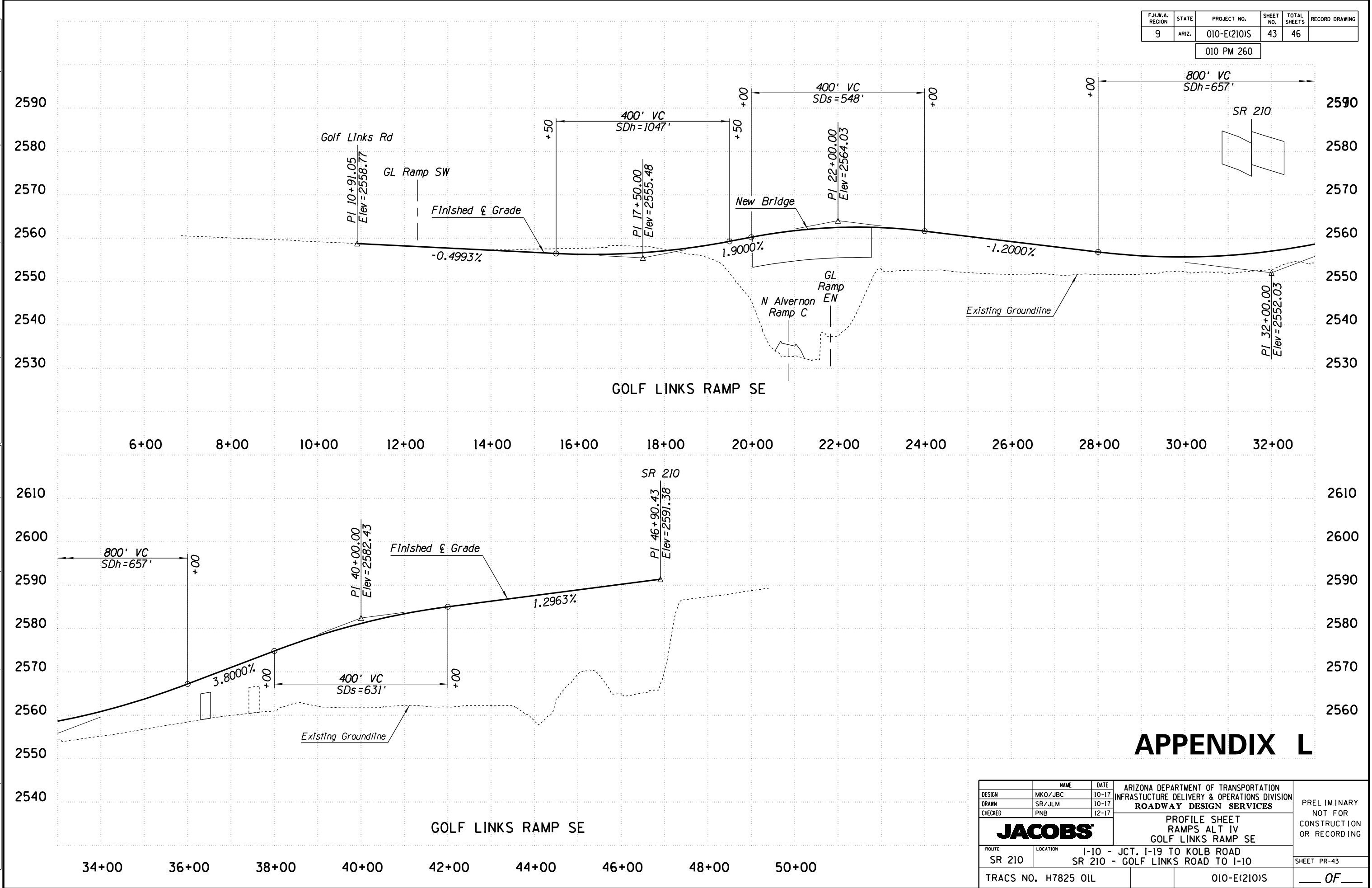
APPENDIX L

DESIGN	MKO/JBC	DATE	10-17	ARIZONA DEPARTMENT OF TRANSPORTATION INFRASTRUCTURE DELIVERY & OPERATIONS DIVISION ROADWAY DESIGN SERVICES	PRELIMINARY NOT FOR CONSTRUCTION OR RECORDING
DRAWN	SR/JLM	DATE	10-17		
CHECKED	PNB	DATE	12-17		
JACOBS		PROFILE SHEET RAMPS ALT IV GOLF LINKS RAMP EN			
ROUTE	SR 210	LOCATION	I-10 - JCT. I-19 TO KOLB ROAD SR 210 - GOLF LINKS ROAD TO I-10	SHEET PR-42	
TRACS NO.	H7825 OIL	010-E(210)S		OF	

SURVEY NO. FINISHED PLANS REVISIONS LOCATION DATE

F.H.W.A. REGION	STATE	PROJECT NO.	SHEET NO.	TOTAL SHEETS	RECORD DRAWING
9	ARIZ.	010-E(210)S	43	46	

010 PM 260



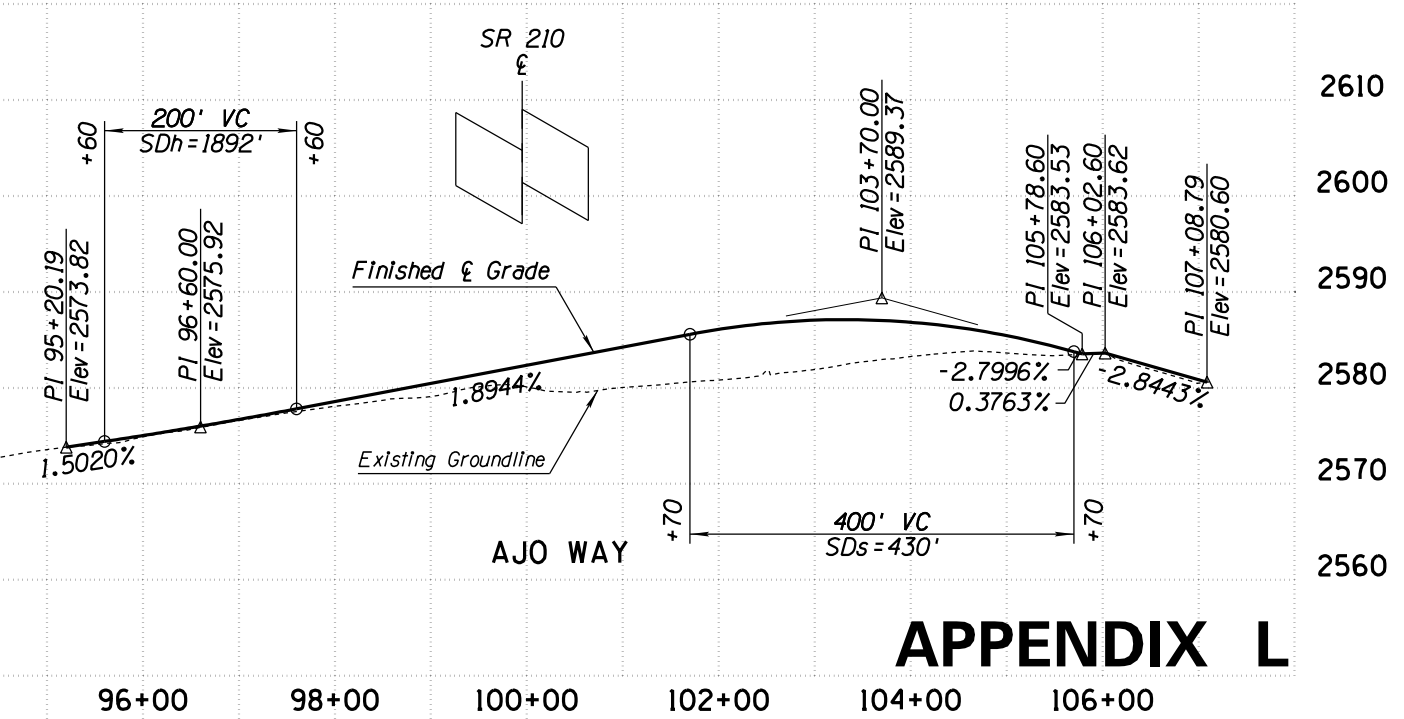
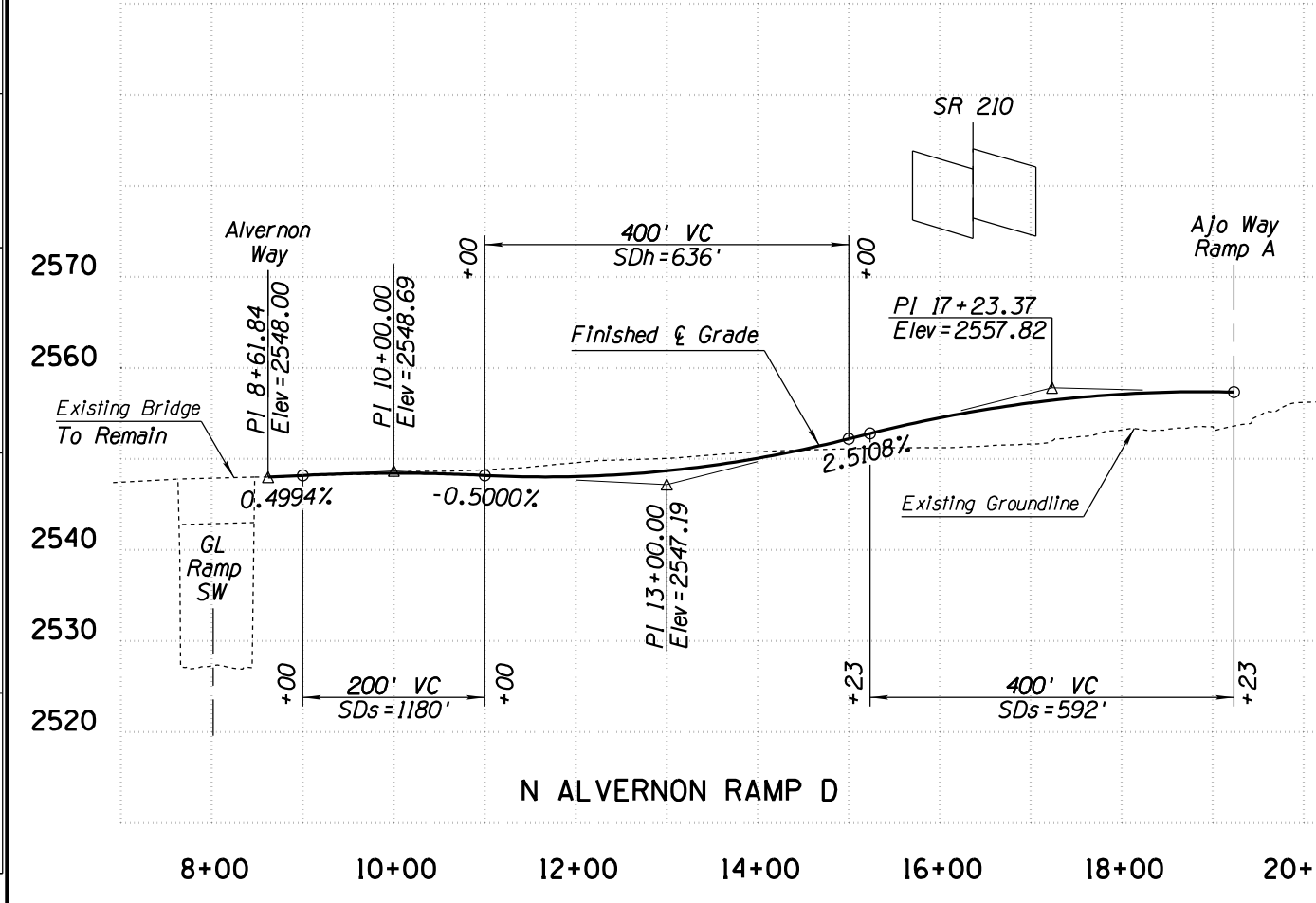
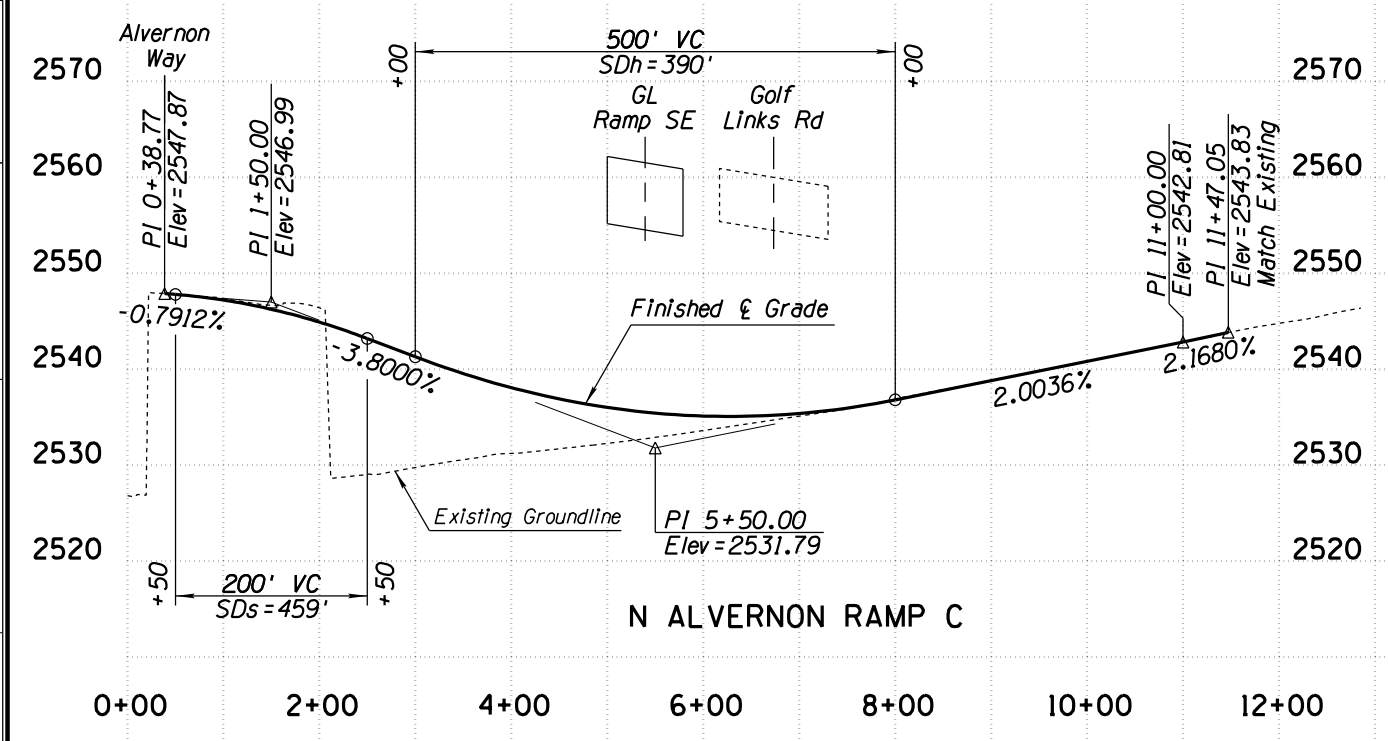
APPENDIX L

DESIGN	MKO/JBC	DATE	10-17	ARIZONA DEPARTMENT OF TRANSPORTATION INFRASTRUCTURE DELIVERY & OPERATIONS DIVISION ROADWAY DESIGN SERVICES	PRELIMINARY NOT FOR CONSTRUCTION OR RECORDING
DRAWN	SR/JLM	DATE	10-17		
CHECKED	PNB	DATE	12-17		
JACOBS		PROFILE SHEET RAMPS ALT IV GOLF LINKS RAMP SE			
ROUTE	SR 210	LOCATION	I-10 - JCT. I-19 TO KOLB ROAD SR 210 - GOLF LINKS ROAD TO I-10	SHEET PR-43	
TRACS NO.	H7825 01L	010-E(210)S		OF	

F.H.W.A. REGION	STATE	PROJECT NO.	SHEET NO.	TOTAL SHEETS	RECORD DRAWING
9	ARIZ.	010-E(210)S	44	46	

010 PM 260

SURVEY NO. FINISHED PLANS DATE REVISIONS LOCATION DATE SURVEY NO. FINISHED PLANS DATE

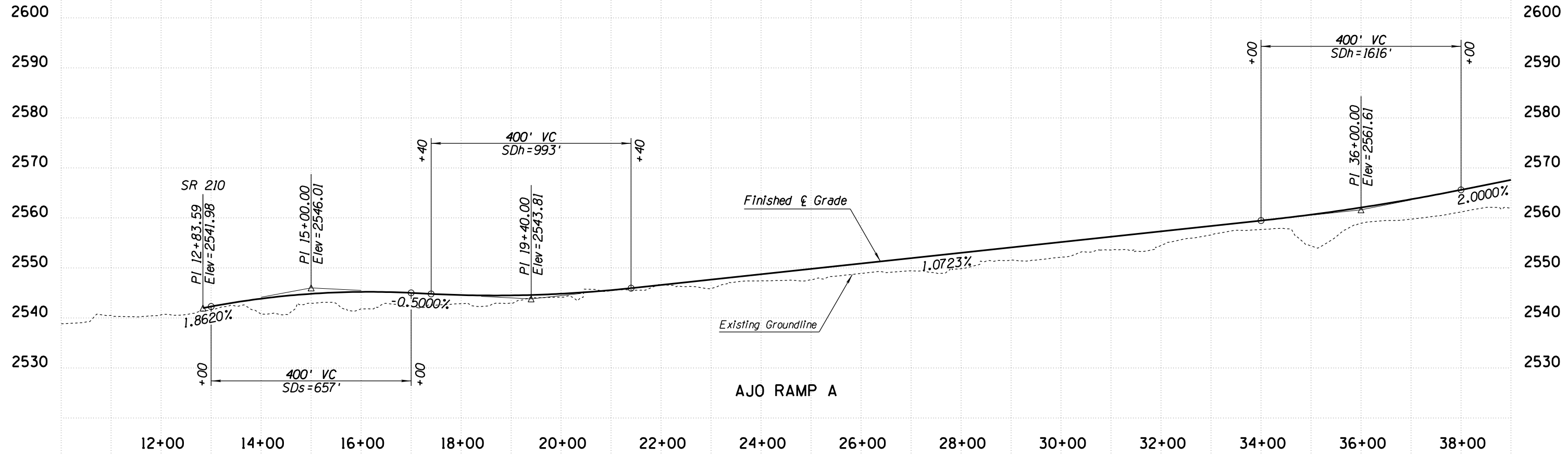


APPENDIX L

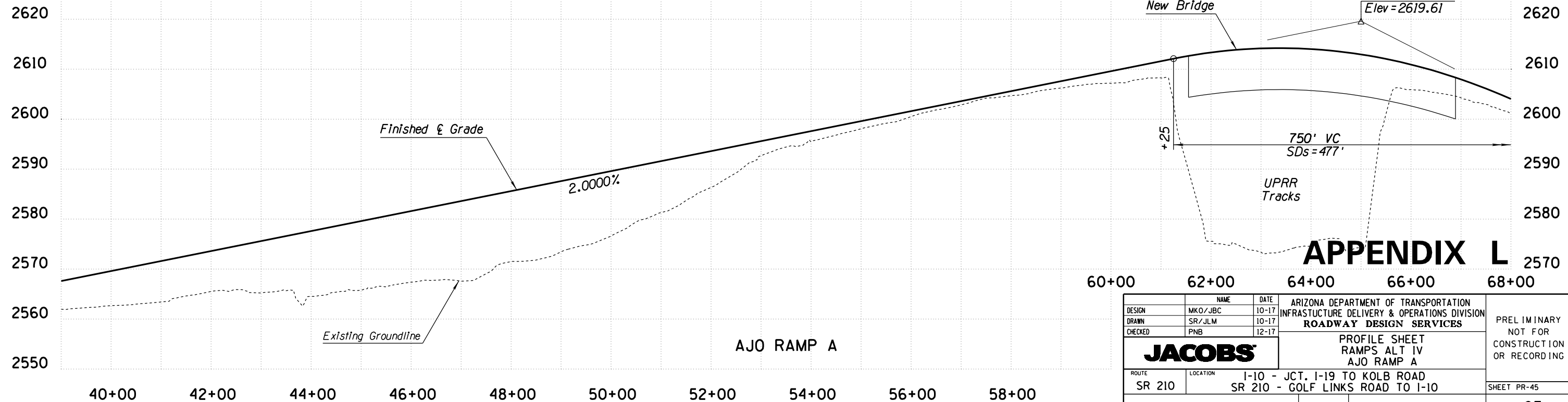
DESIGN	MKO/JBC	DATE	10-17	ARIZONA DEPARTMENT OF TRANSPORTATION INFRASTRUCTURE DELIVERY & OPERATIONS DIVISION ROADWAY DESIGN SERVICES	PRELIMINARY NOT FOR CONSTRUCTION OR RECORDING
DRAWN	SR/JLM	DATE	10-17		
CHECKED	PNB	DATE	12-17		
JACOBS		PROJECT: PROFILE SHEET RAMP ALT IV N ALVERNON RAMP A, C, D AND AJO WAY			
ROUTE	SR 210	LOCATION	I-10 - JCT. I-19 TO KOLB ROAD SR 210 - GOLF LINKS ROAD TO I-10	SHEET PR-44	
TRACS NO.	H7825 OIL	010-E(210)S		OF	

F.H.W.A. REGION	STATE	PROJECT NO.	SHEET NO.	TOTAL SHEETS	RECORD DRAWING
9	ARIZ.	010-E(210)S	45	46	

010 PM 260



AJO RAMP A



AJO RAMP A

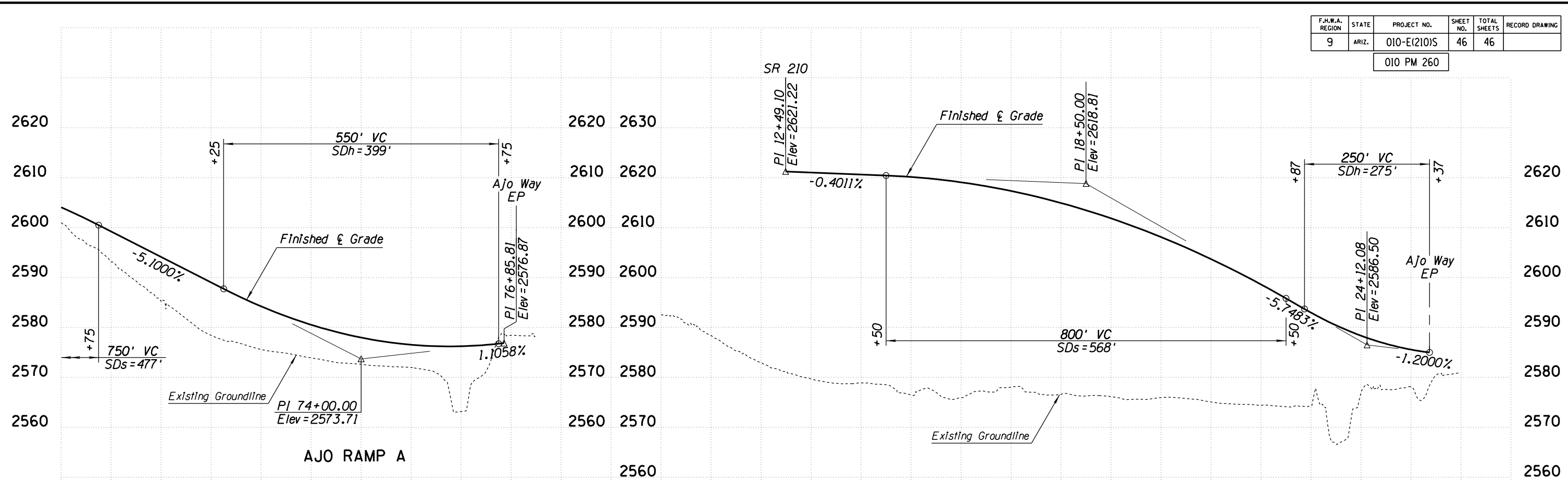
APPENDIX L

DESIGN	MKO/JBC	DATE	10-17	ARIZONA DEPARTMENT OF TRANSPORTATION INFRASTRUCTURE DELIVERY & OPERATIONS DIVISION ROADWAY DESIGN SERVICES	PRELIMINARY NOT FOR CONSTRUCTION OR RECORDING
DRAWN	SR/JLM	DATE	10-17		
CHECKED	PNB	DATE	12-17		
JACOBS		PROFILE SHEET RAMPS ALT IV AJO RAMP A			
ROUTE	SR 210	LOCATION	I-10 - JCT. I-19 TO KOLB ROAD SR 210 - GOLF LINKS ROAD TO I-10	SHEET PR-45	
TRACS NO. H7825 OIL			010-E(210)S	OF	

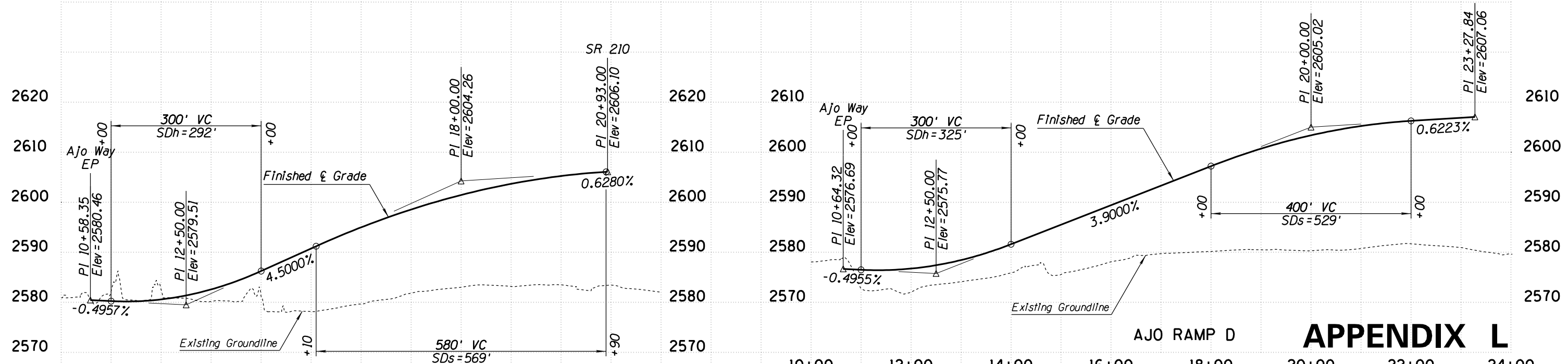
SURVEY NO. FINISHED PLANS. LOCATION. DATE. REVISIONS. FINISHED PLANS. LOCATION. DATE. SURVEY NO. FINISHED PLANS. LOCATION. DATE.

F.H.W.A. REGION	STATE	PROJECT NO.	SHEET NO.	TOTAL SHEETS	RECORD DRAWING
9	ARIZ.	010-E(210)S	46	46	

010 PM 260



68+00 70+00 72+00 74+00 76+00 78+00 12+00 14+00 16+00 18+00 20+00 22+00 24+00



10+00 12+00 14+00 16+00 18+00 20+00 22+00 10+00 12+00 14+00 16+00 18+00 20+00 22+00 24+00

APPENDIX L

DESIGN	MKO/JBC	DATE	10-17	ARIZONA DEPARTMENT OF TRANSPORTATION INFRASTRUCTURE DELIVERY & OPERATIONS DIVISION ROADWAY DESIGN SERVICES	PRELIMINARY NOT FOR CONSTRUCTION OR RECORDING
DRAWN	SR/JLM	DATE	10-17		
CHECKED	PNB	DATE	12-17		
JACOBS		PROFILE SHEET RAMPS ALT IV AJO RAMP A, B, C AND D			
ROUTE	SR 210	LOCATION	I-10 - JCT. I-19 TO KOLB ROAD SR 210 - GOLF LINKS ROAD TO I-10	SHEET PR-46	
TRACS NO.	H7825 OIL	010-E(210)S		OF	